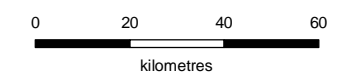


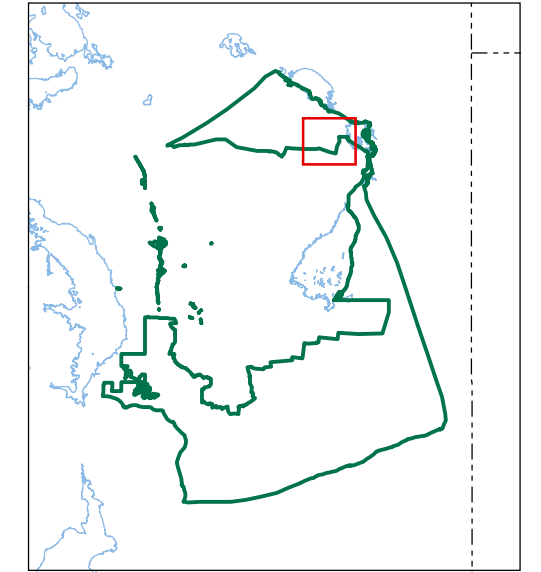
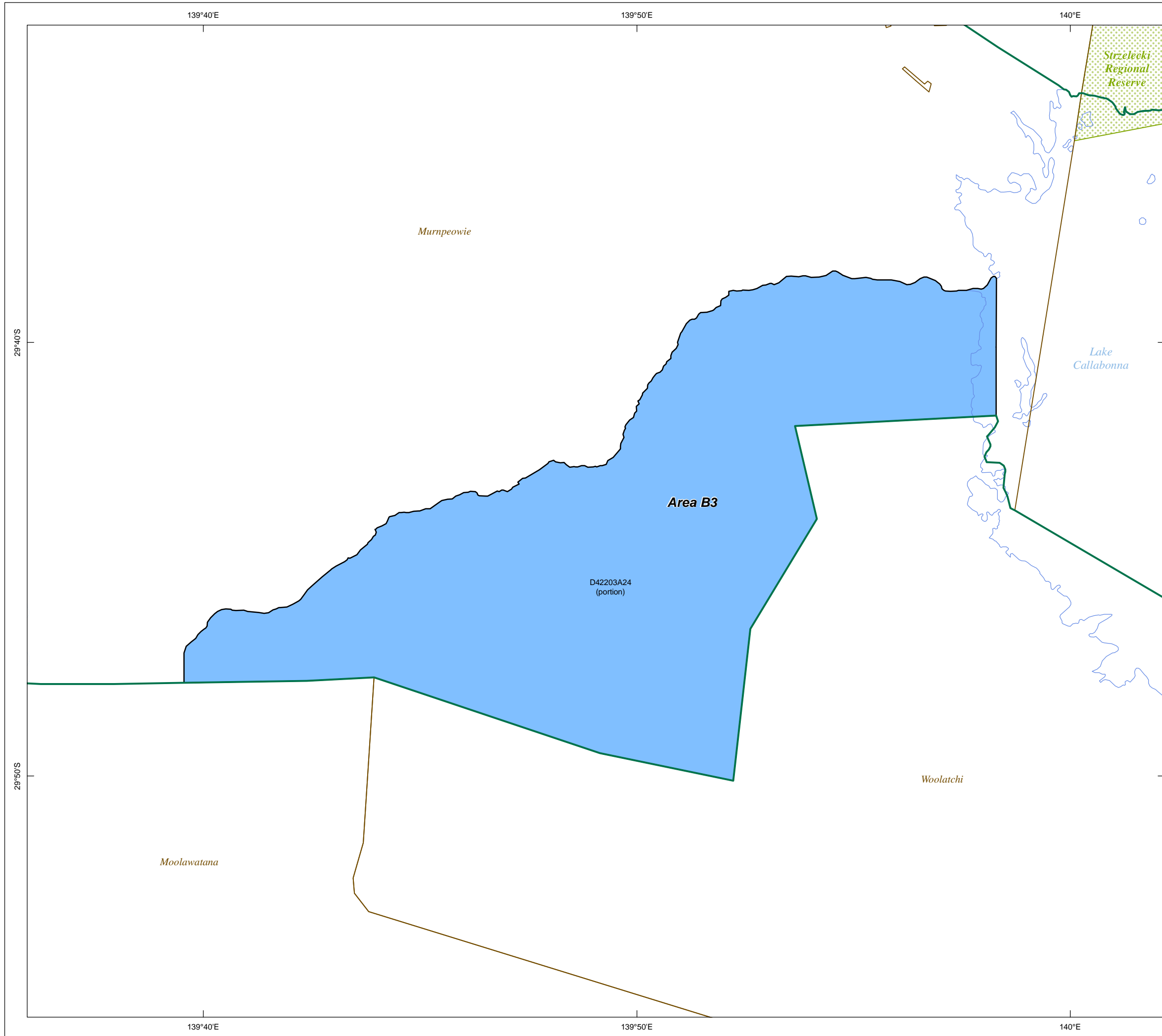
**Adnyamathanha No.1  
 Native Title Claim**

**Adnyamathanha No.1  
 (Stage 2)  
 Consent Determination  
 Area**

**Mapsheet 1**



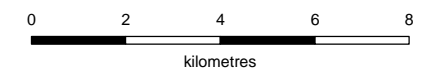
- Native Title Status**
- Native title exists
  - Native title exists - suppressed
  - Native title exists (s 47A NTA)
  - Native title exists (s 47B NTA)
  - Adnyamathanha No.1 Native Title Claim Area
  - Park / Reserve







**Adnyamathanha No.1  
Native Title Claim**

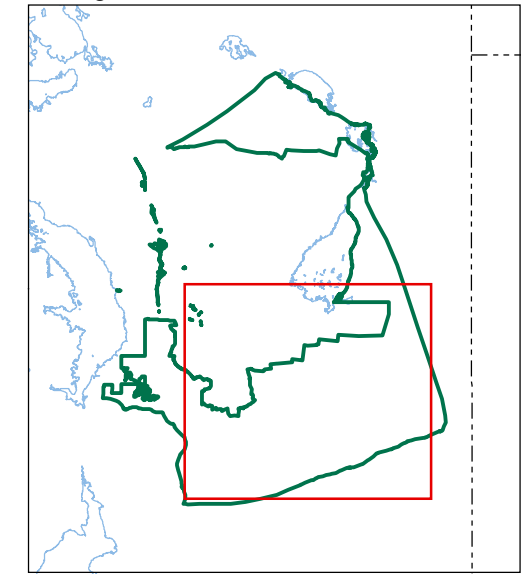
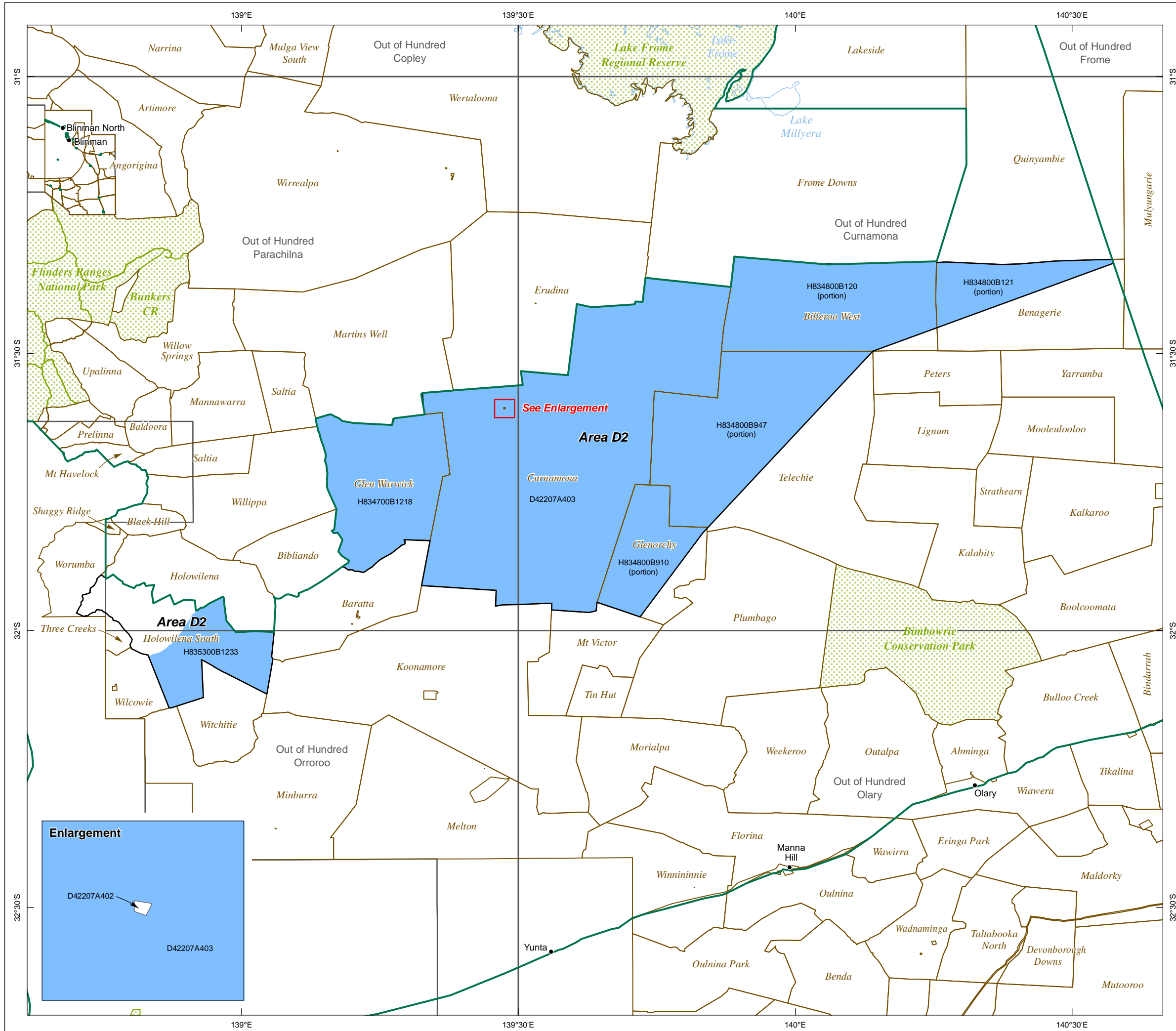
**Adnyamathanha No.1  
(Stage 2)  
Consent Determination  
Area**

**Mapsheet 2**



**Native Title Status**

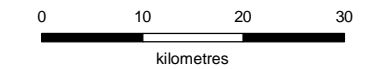
-  Native title exists
-  Adnyamathanha No.1 Native Title Claim Area
-  Pastoral Lease
-  Park / Reserve
-  Out of Hundred
-  Cadastral Parcel



**Adnyamathanha No.1  
 Native Title Claim**

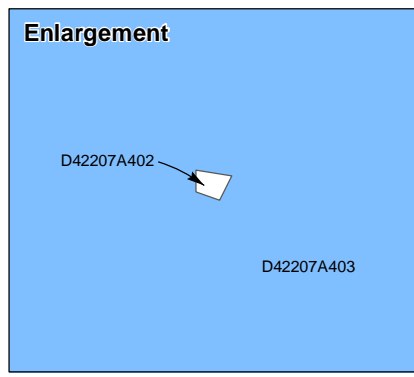
**Adnyamathanha No.1  
 (Stage 2)  
 Consent Determination  
 Area**

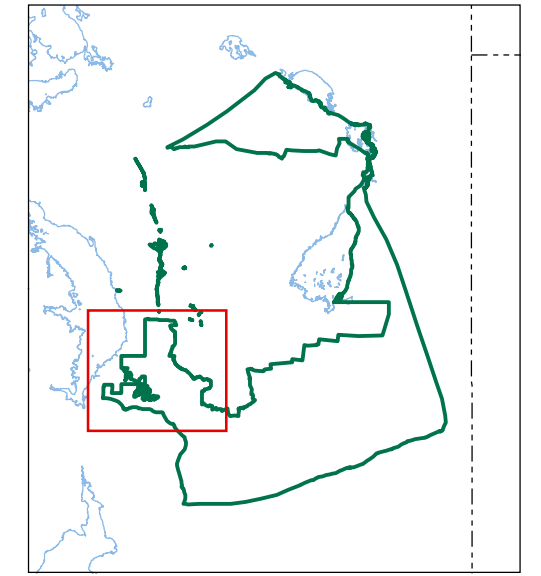
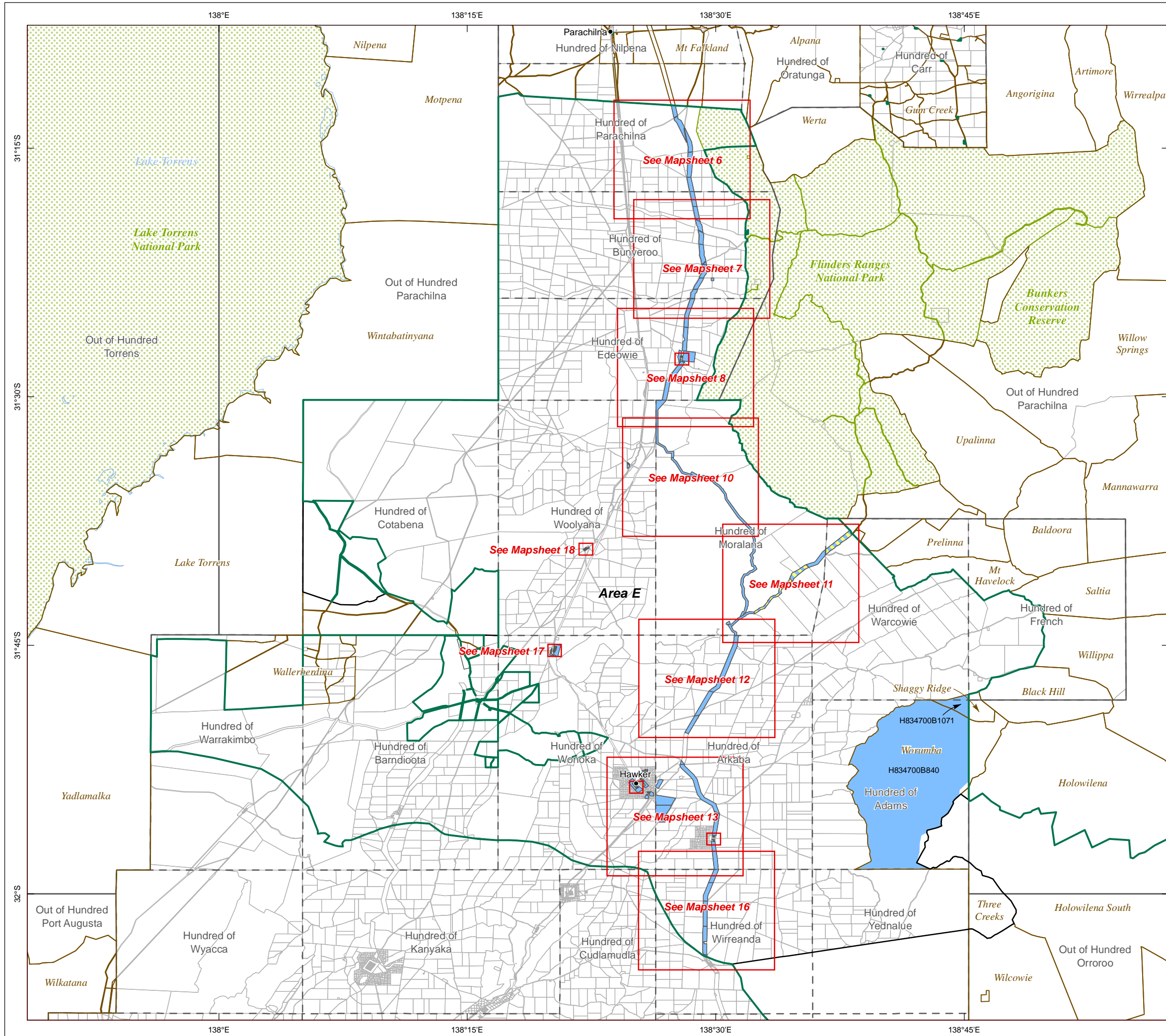
**Mapsheet 3**



**Native Title Status**

- Native title exists
- Adnyamathanha No.1 Native Title Claim Area
- Pastoral Lease
- Park / Reserve
- Out of Hundred
- Cadastral Parcel

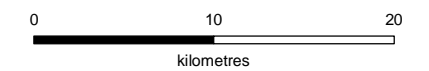




**Adnyamathanha No.1  
 Native Title Claim**

**Adnyamathanha No.1  
 (Stage 2)  
 Consent Determination  
 Area**

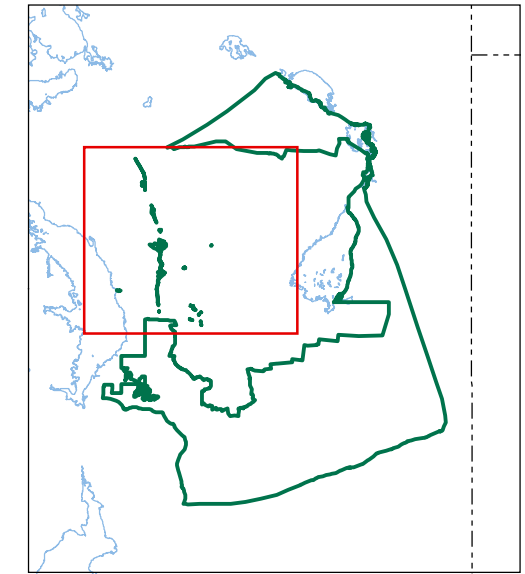
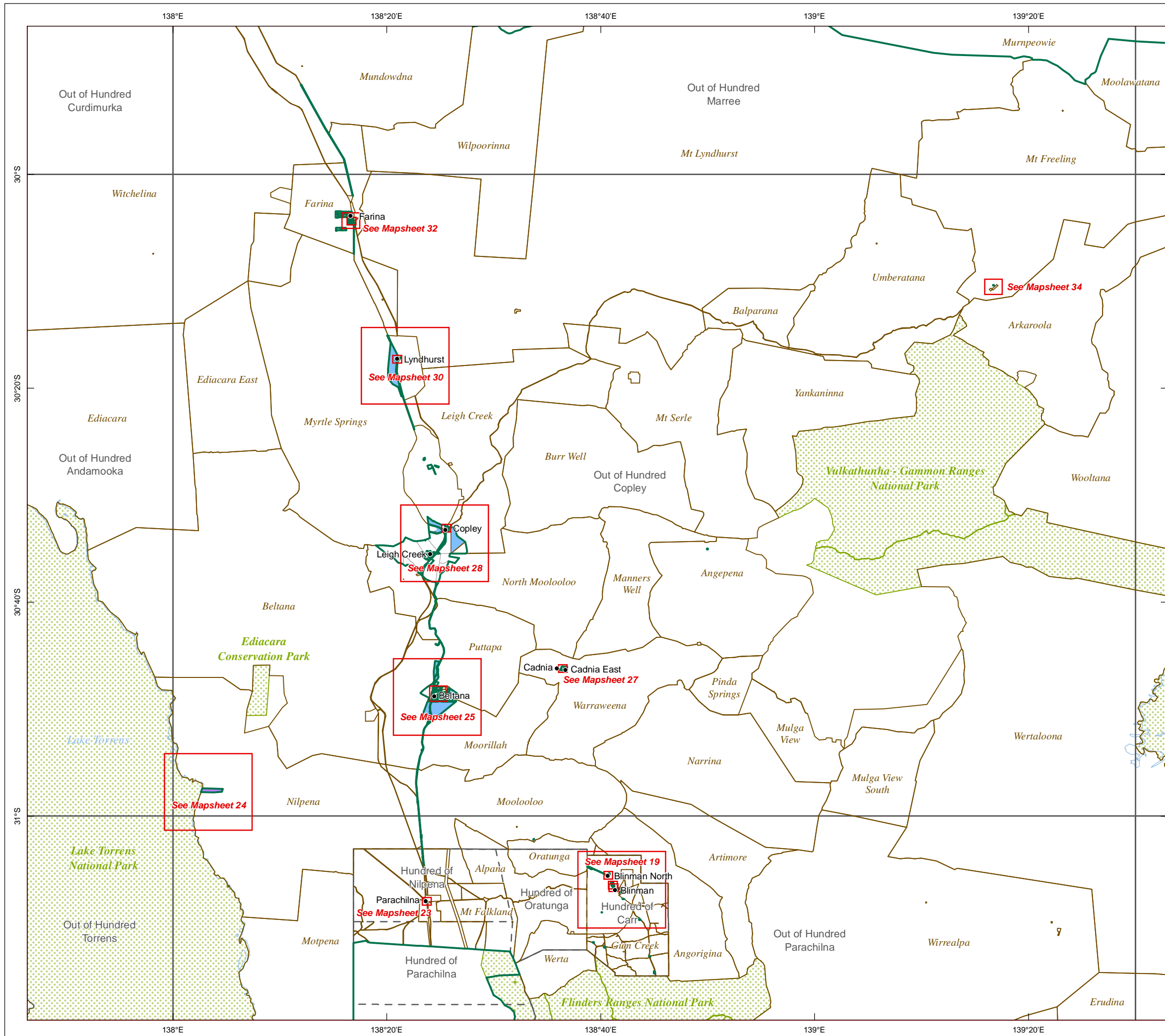
**Mapsheet 4**



**Native Title Status**

- Native title exists
- Native title exists - suppressed (non-extinguishment principle applies)
- Native title exists (s 47B NTA)
- Adnyamathanha No.1 Native Title Claim Area
- Pastoral Lease
- Park / Reserve
- Hundred
- Out of Hundred
- Cadastral Parcel

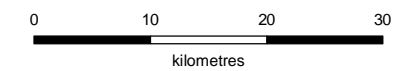




**Adnyamathanha No.1  
 Native Title Claim**

**Adnyamathanha No.1  
 (Stage 2)  
 Consent Determination  
 Area**

**Mapsheet 5**

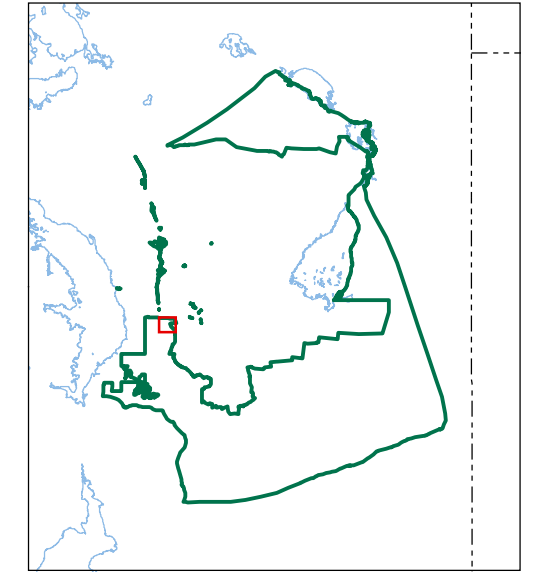


**Native Title Status**

- Native title exists
- Native title exists (s 47A NTA)
- Native title exists (s 47B NTA)

- Adnyamathanha No.1 Native Title Claim Area
- Pastoral Lease
- Park / Reserve
- Hundred
- Out of Hundred
- Cadastral Parcel

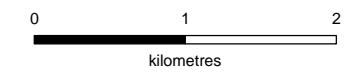











**Adnyamathanha No.1  
Native Title Claim**

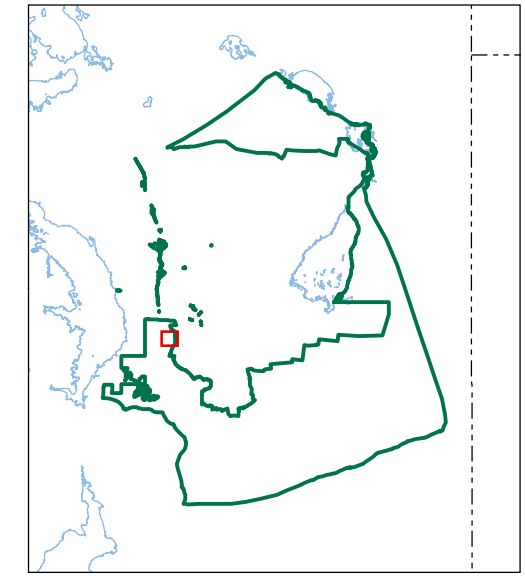
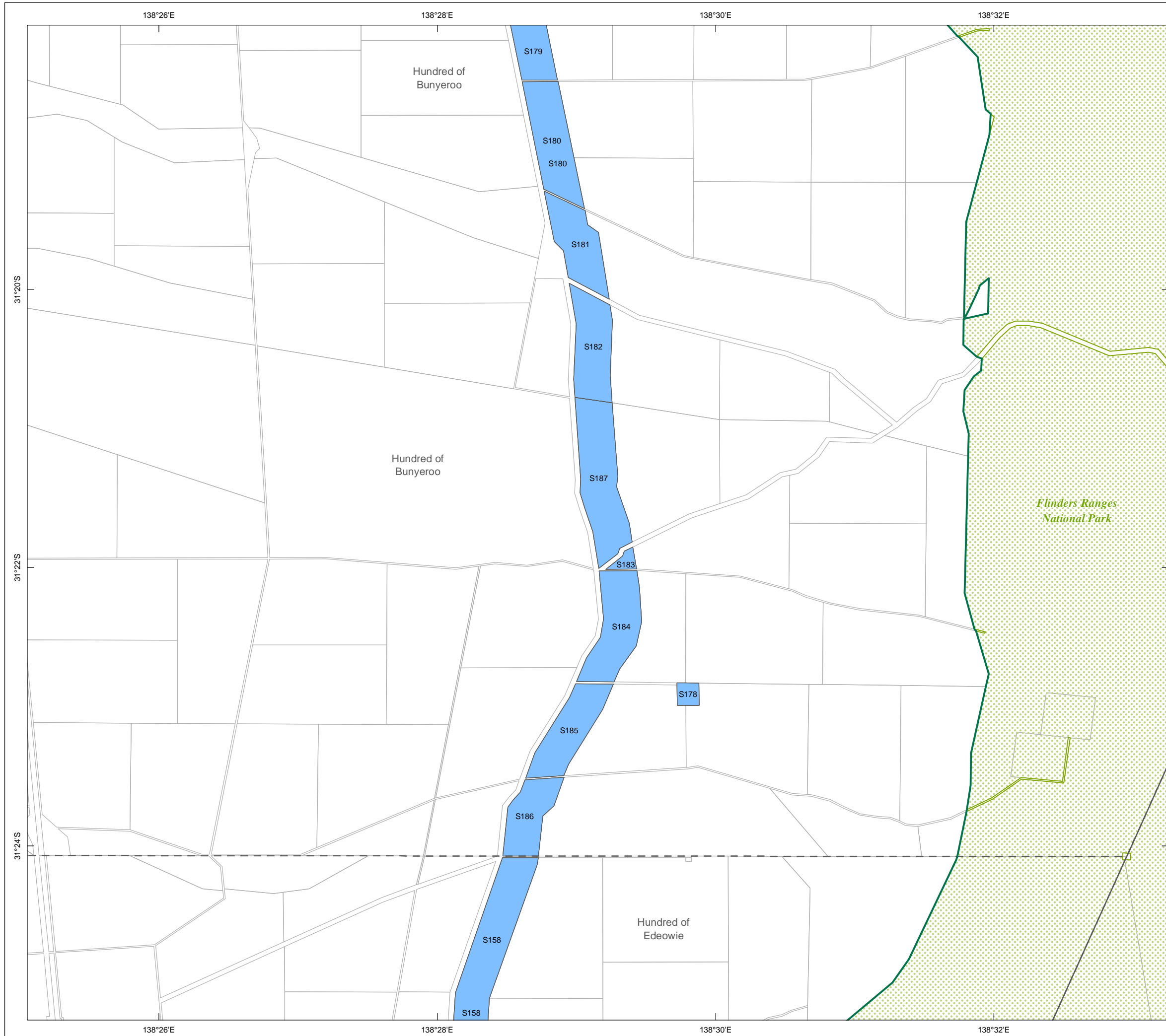
**Adnyamathanha No.1  
(Stage 2)  
Consent Determination  
Area**

**Mapsheet 6**



**Native Title Status**

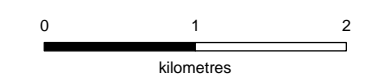
-  Native title exists
-  Adnyamathanha No.1 Native Title Claim Area
-  Pastoral Lease
-  Park / Reserve
-  Hundred
-  Out of Hundred
-  Cadastral Parcel



**Adnyamathanha No.1  
 Native Title Claim**

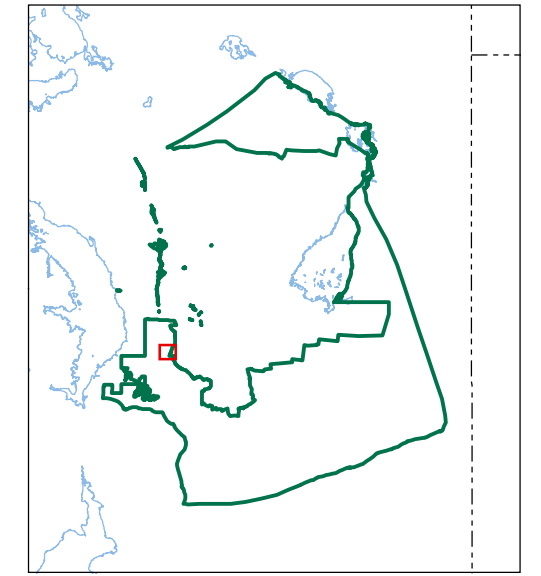
**Adnyamathanha No.1  
 (Stage 2)  
 Consent Determination  
 Area**

**Mapsheet 7**



**Native Title Status**

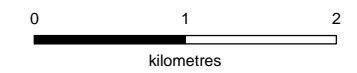
- Native title exists
- Adnyamathanha No.1 Native Title Claim Area
- Pastoral Lease
- Park / Reserve
- Hundred
- Out of Hundred
- Cadastral Parcel



**Adnyamathanha No.1  
 Native Title Claim**

**Adnyamathanha No.1  
 (Stage 2)  
 Consent Determination  
 Area**

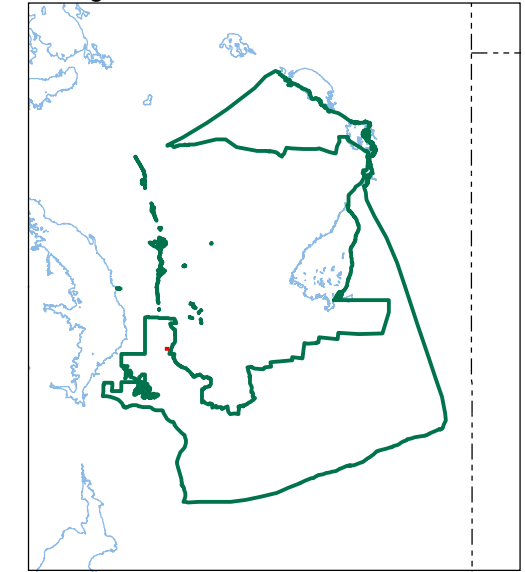
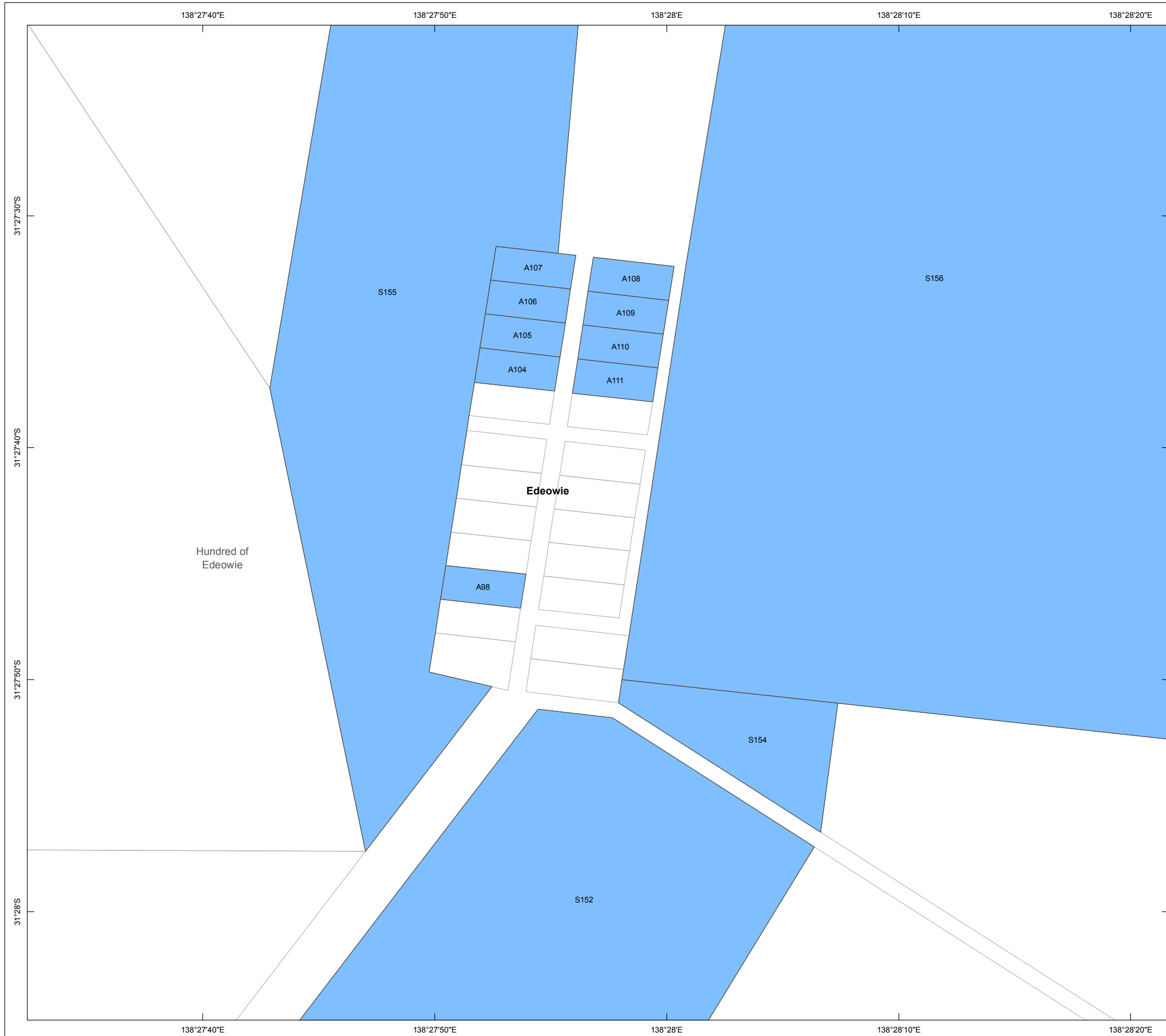
**Mapsheet 8**



**Native Title Status**

- Native title exists
- Adnyamathanha No.1 Native Title Claim Area
- Pastoral Lease
- Park / Reserve
- Hundred
- Out of Hundred
- Cadastral Parcel

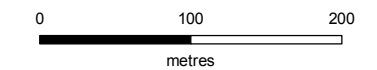








**Adnyamathanha No.1  
Native Title Claim**

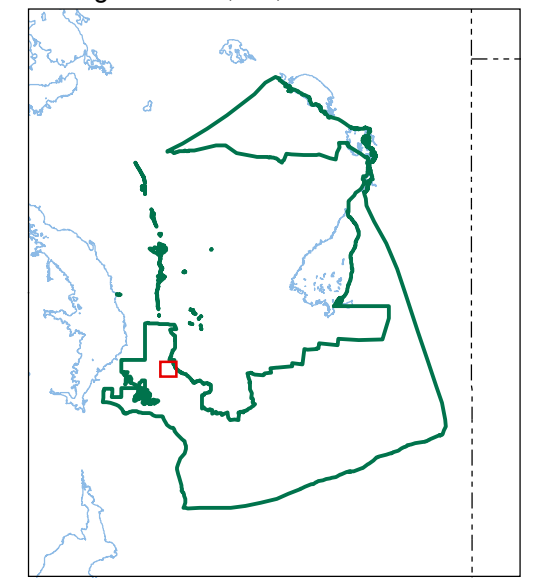
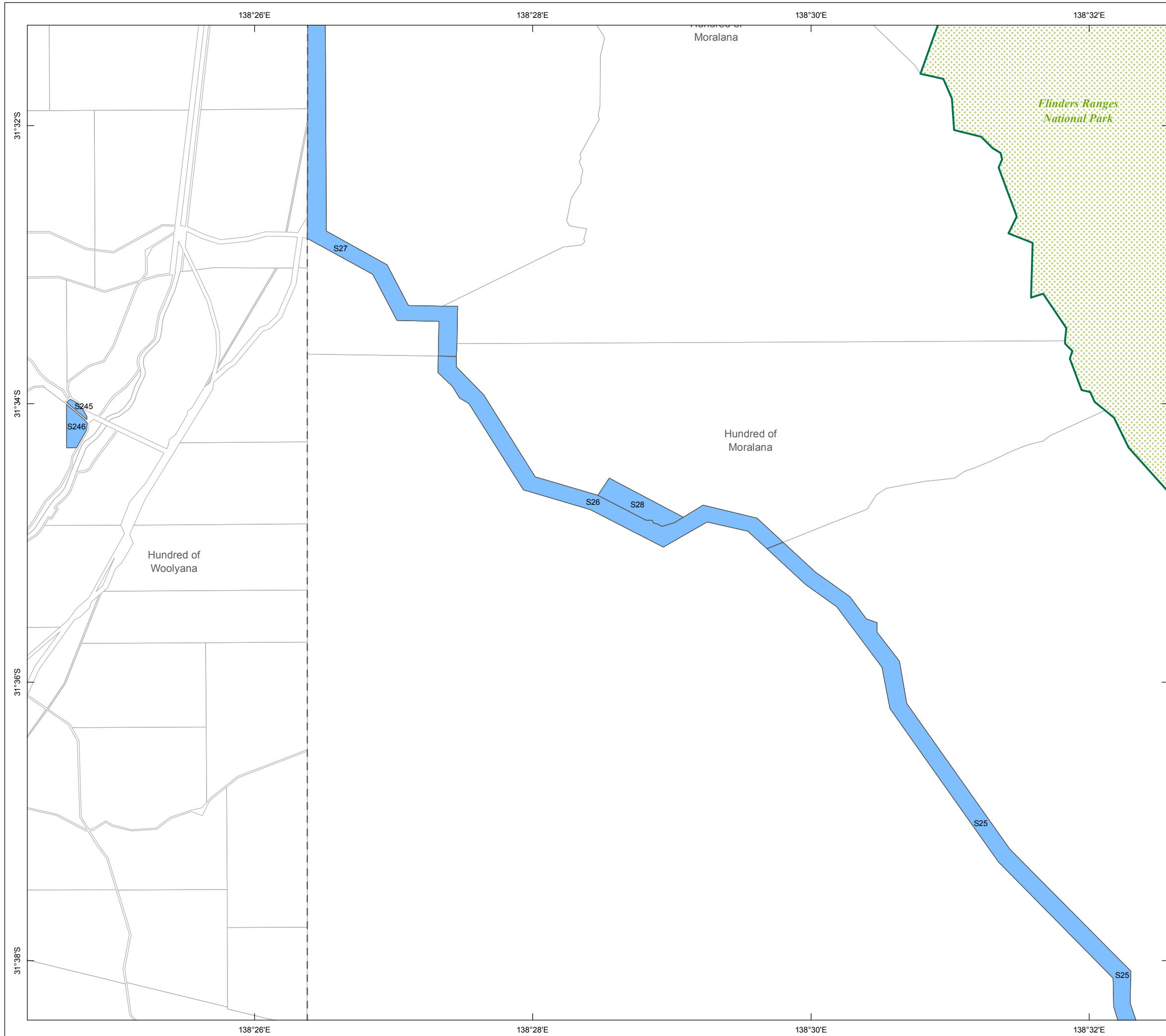
**Adnyamathanha No.1  
(Stage 2)  
Consent Determination  
Area**

**Mapsheet 9**



**Native Title Status**

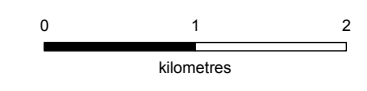
-  Native title exists
-  Adnyamathanha No.1 Native Title Claim Area
-  Pastoral Lease
-  Park / Reserve
-  Hundred
-  Out of Hundred
-  Cadastral Parcel



**Adnyamathanha No.1  
 Native Title Claim**

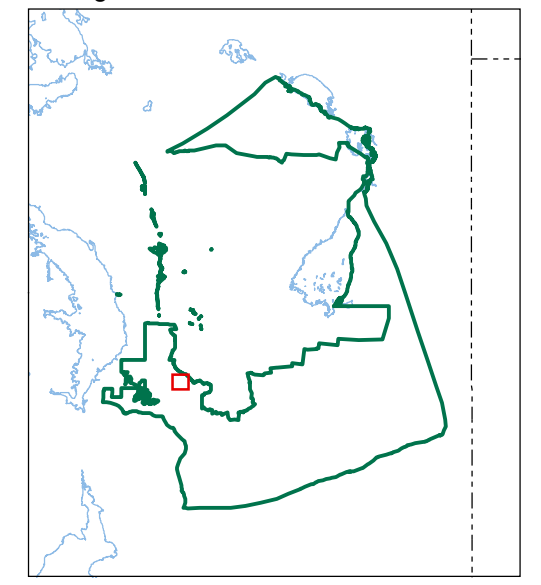
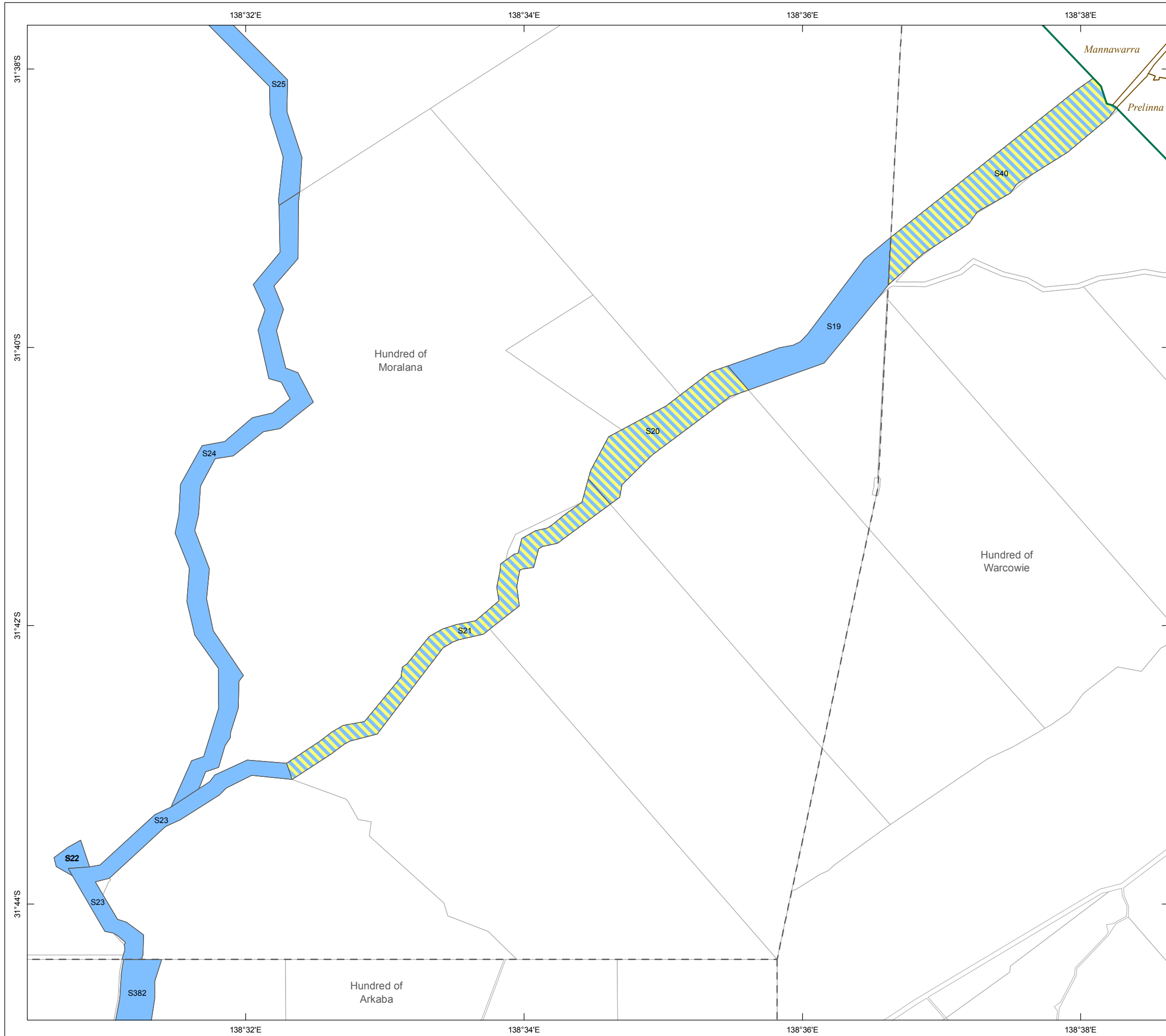
**Adnyamathanha No.1  
 (Stage 2)  
 Consent Determination  
 Area**

**Mapsheet 10**



**Native Title Status**

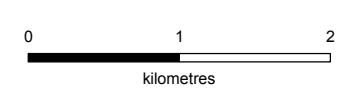
- Native title exists
- Adnyamathanha No.1 Native Title Claim Area
- Pastoral Lease
- Park / Reserve
- Hundred
- Out of Hundred
- Cadastral Parcel



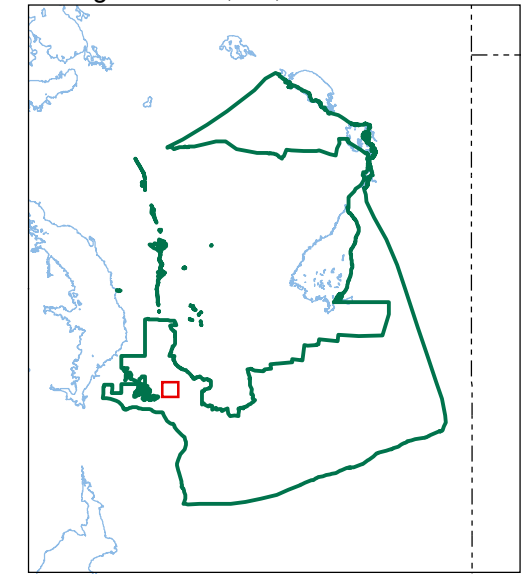
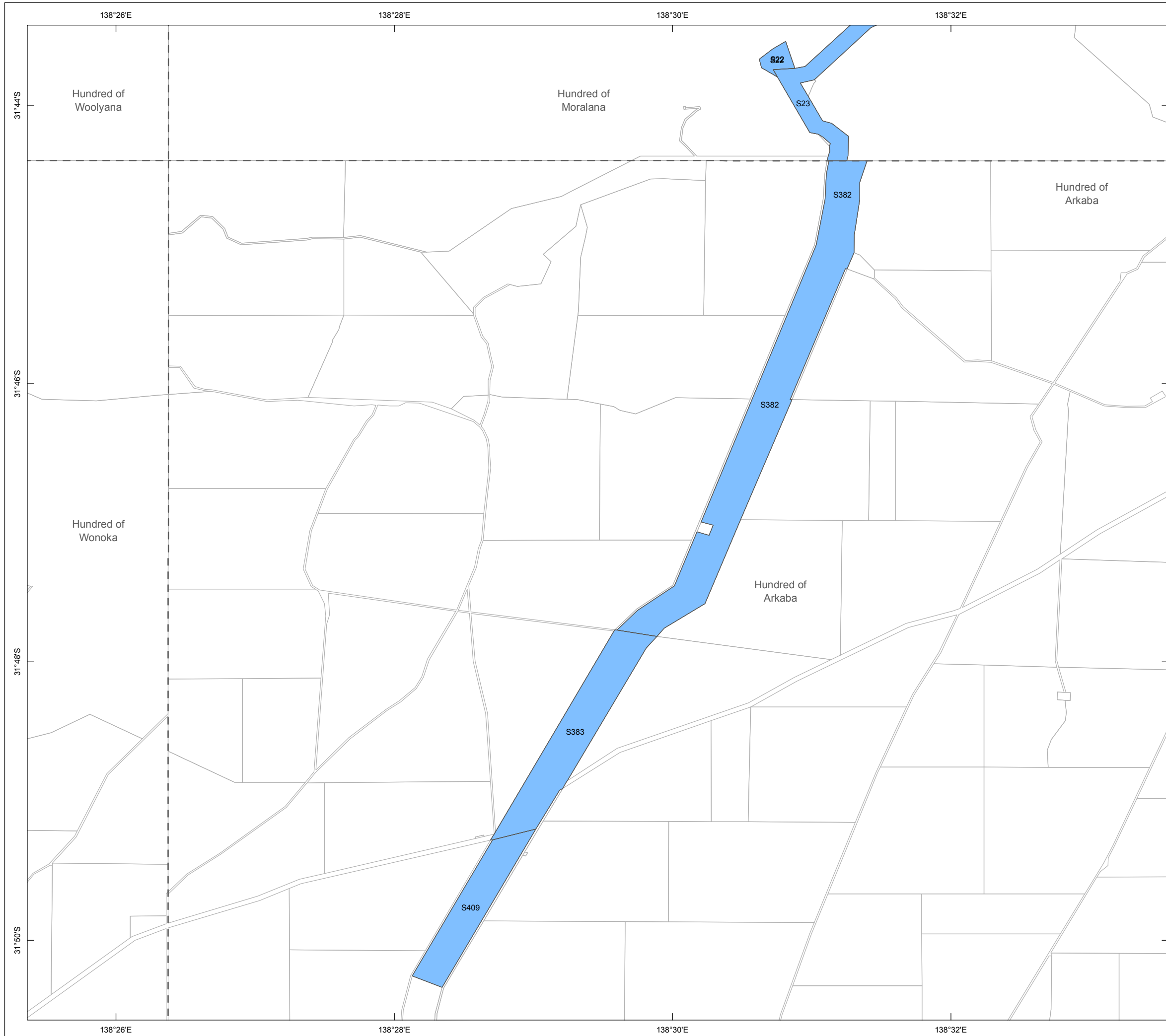
**Adnyamathanha No.1  
 Native Title Claim**

**Adnyamathanha No.1  
 (Stage 2)  
 Consent Determination  
 Area**

**Mapsheet 11**



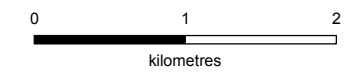
- Native Title Status**
- Native title exists
  - Native title exists - suppressed (non-extinguishment principle applies)
  - Adnyamathanha No.1 Native Title Claim Area
  - Pastoral Lease
  - Park / Reserve
  - Hundred
  - Out of Hundred
  - Cadastral Parcel



**Adnyamathanha No.1  
 Native Title Claim**

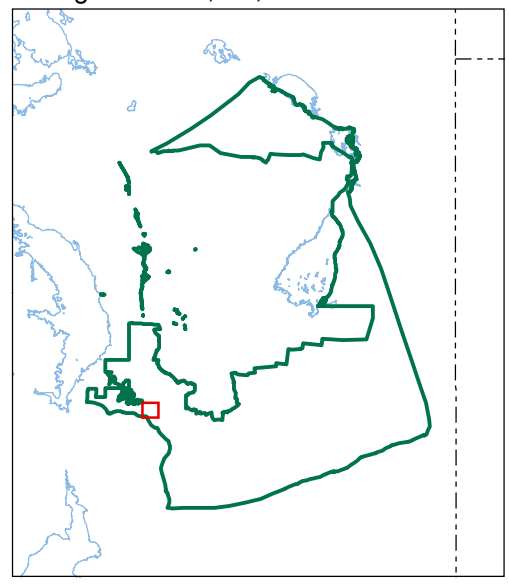
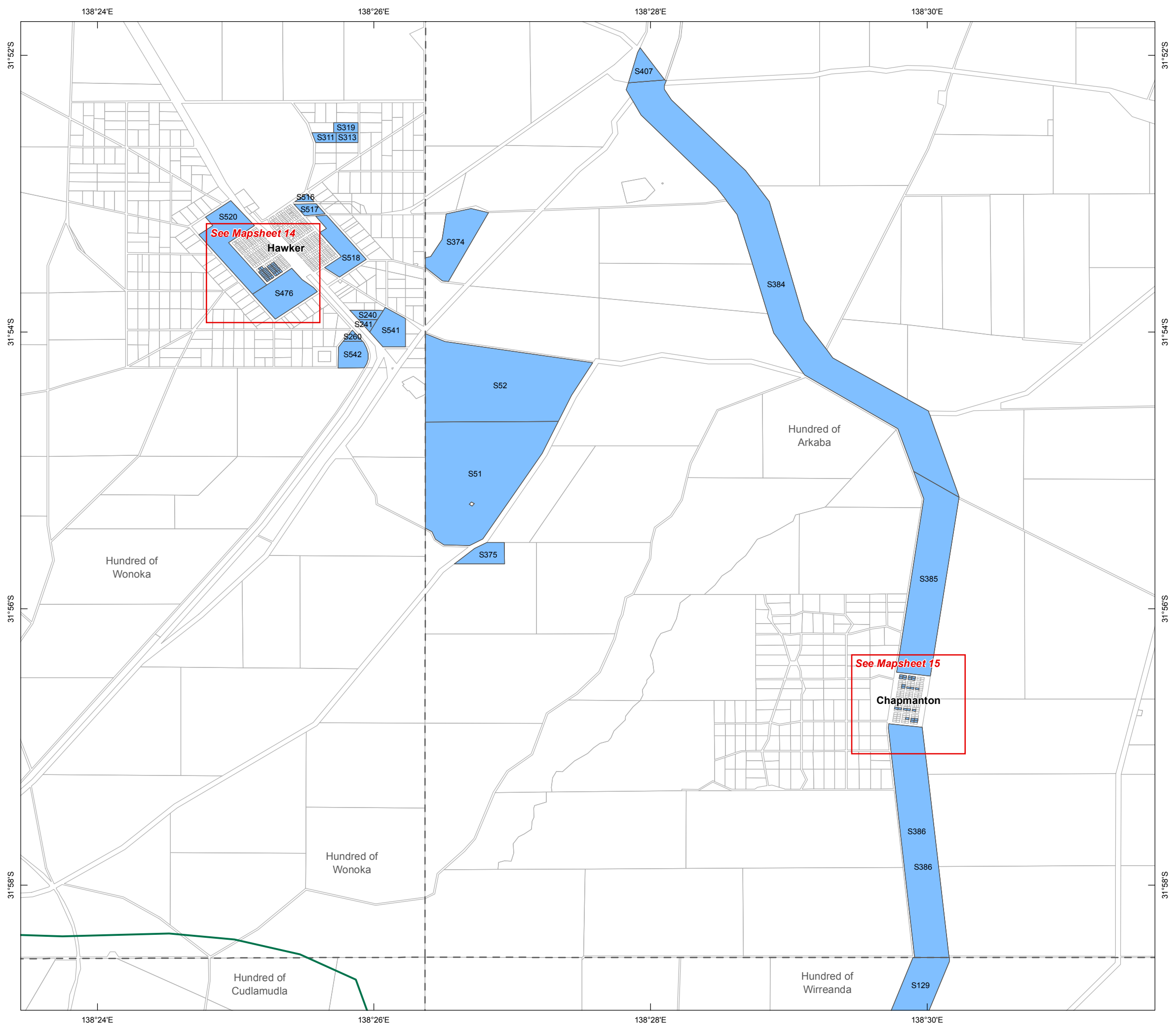
**Adnyamathanha No.1  
 (Stage 2)  
 Consent Determination  
 Area**

**Mapsheets 12**



**Native Title Status**

- Native title exists
- Adnyamathanha No.1 Native Title Claim Area
- Pastoral Lease
- Park / Reserve
- Hundred
- Out of Hundred
- Cadastral Parcel



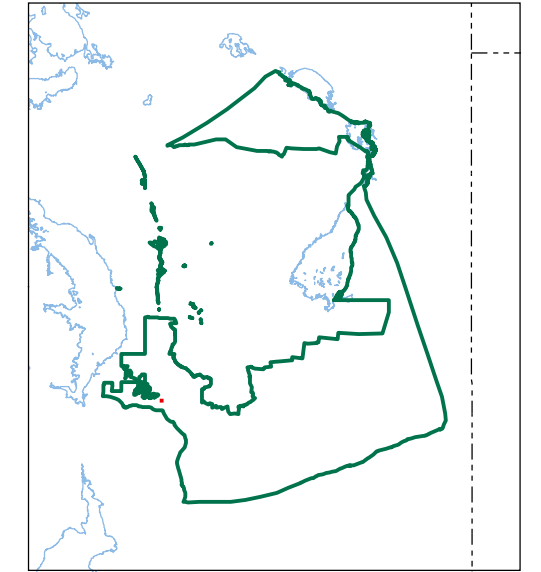
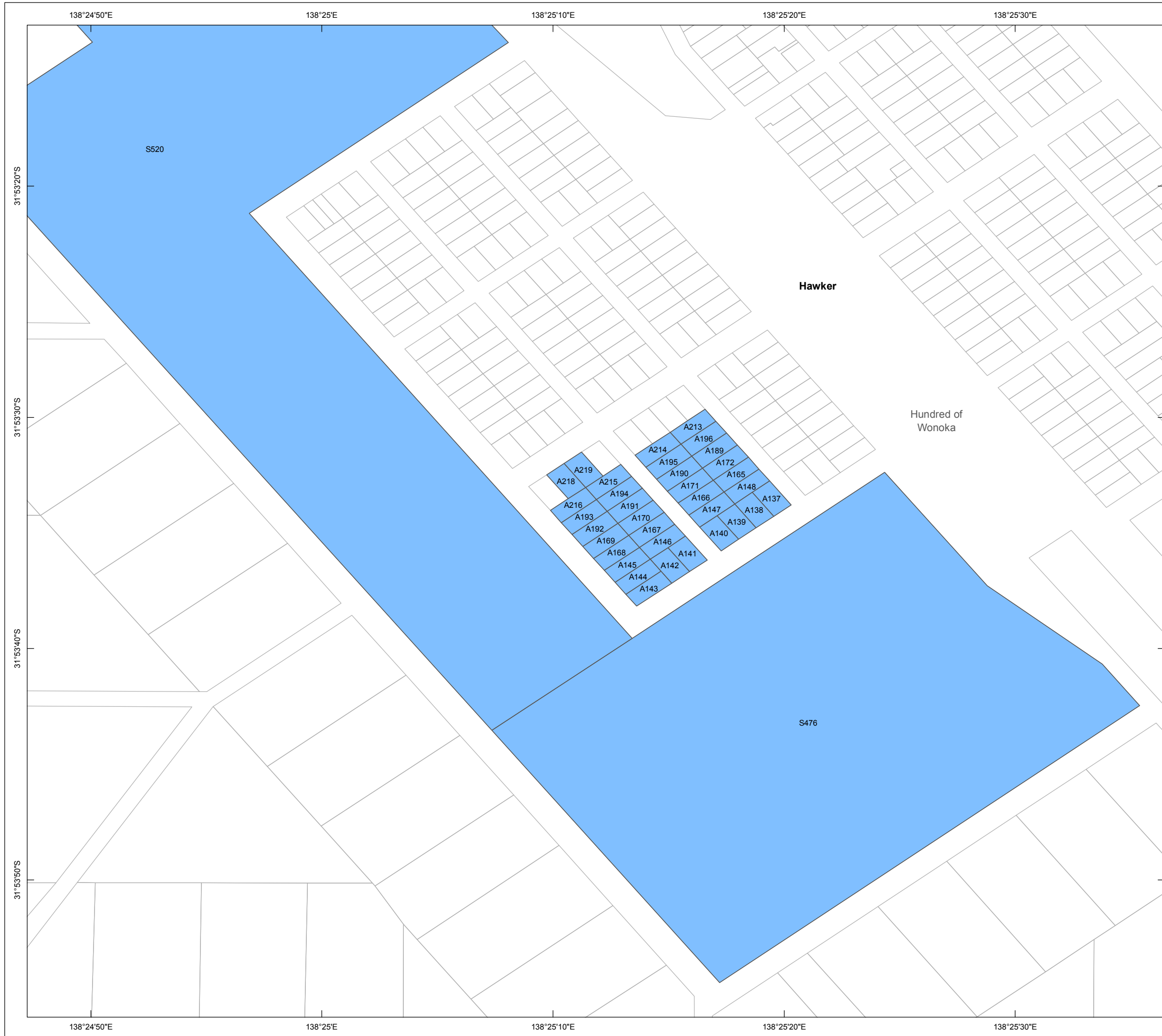
**Adnyamathanha No.1  
 Native Title Claim**

**Adnyamathanha No.1  
 (Stage 2)  
 Consent Determination  
 Area**

**Mapsheet 13**



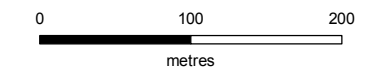
- Native Title Status**
- Native title exists
  - Adnyamathanha No.1 Native Title Claim Area
  - Pastoral Lease
  - Park / Reserve
  - Hundred
  - Out of Hundred
  - Cadastral Parcel



**Adnyamathanha No.1  
 Native Title Claim**

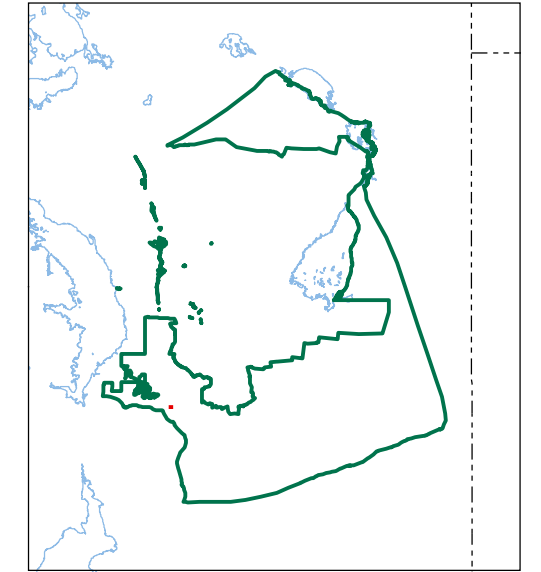
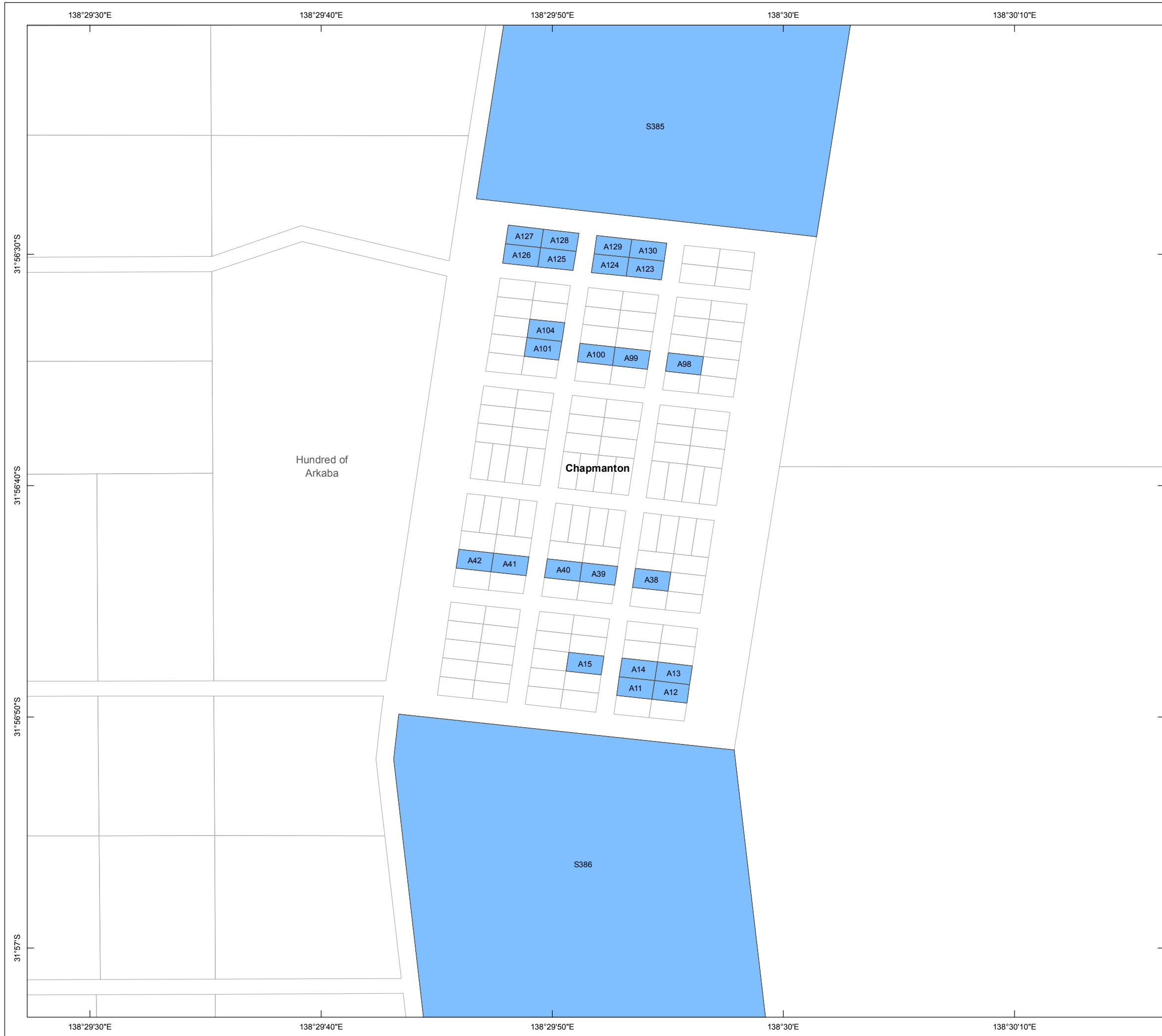
**Adnyamathanha No.1  
 (Stage 2)  
 Consent Determination  
 Area**

**Mapsheet 14**



**Native Title Status**

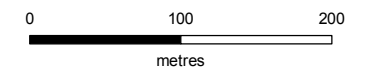
- Native title exists
- Adnyamathanha No.1 Native Title Claim Area
- Pastoral Lease
- Park / Reserve
- Hundred
- Out of Hundred
- Cadastral Parcel



**Adnyamathanha No.1  
 Native Title Claim**

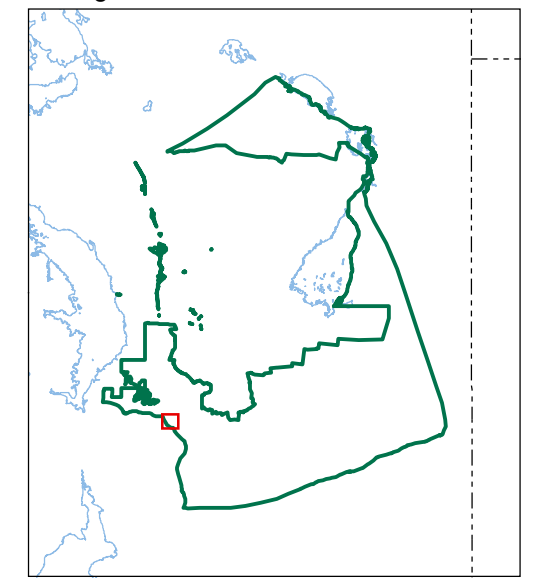
**Adnyamathanha No.1  
 (Stage 2)  
 Consent Determination  
 Area**

**Mapsheet 15**



**Native Title Status**

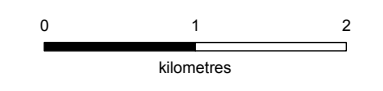
- Native title exists
- Adnyamathanha No.1 Native Title Claim Area
- Pastoral Lease
- Park / Reserve
- Hundred
- Out of Hundred
- Cadastral Parcel



**Adnyamathanha No.1  
 Native Title Claim**

**Adnyamathanha No.1  
 (Stage 2)  
 Consent Determination  
 Area**

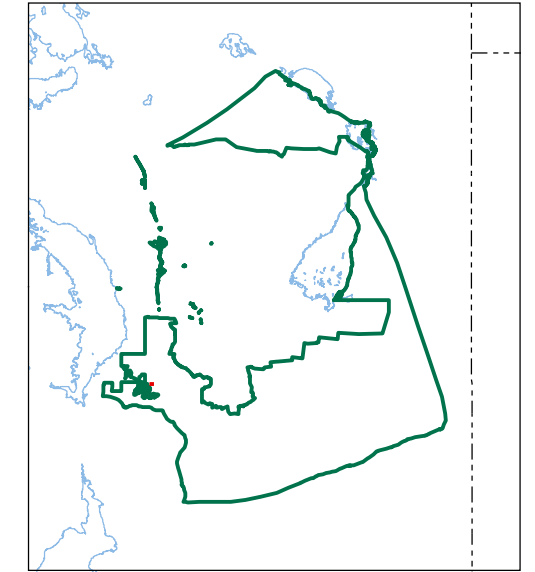
**Mapsheet 16**



**Native Title Status**

- Native title exists
- Adnyamathanha No.1 Native Title Claim Area
- Pastoral Lease
- Park / Reserve
- Hundred
- Out of Hundred
- Cadastral Parcel

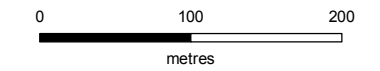




**Adnyamathanha No.1  
 Native Title Claim**

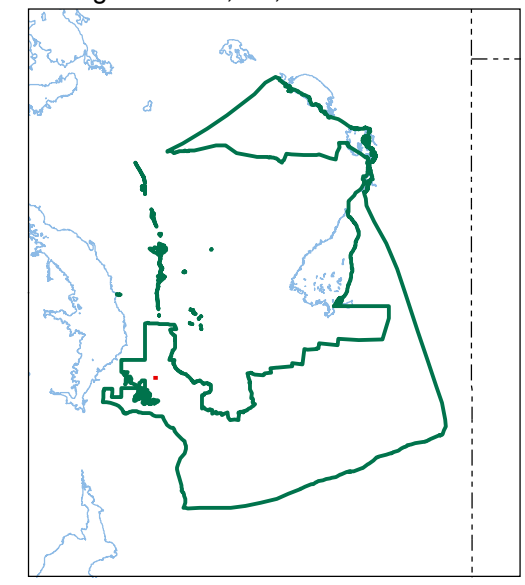
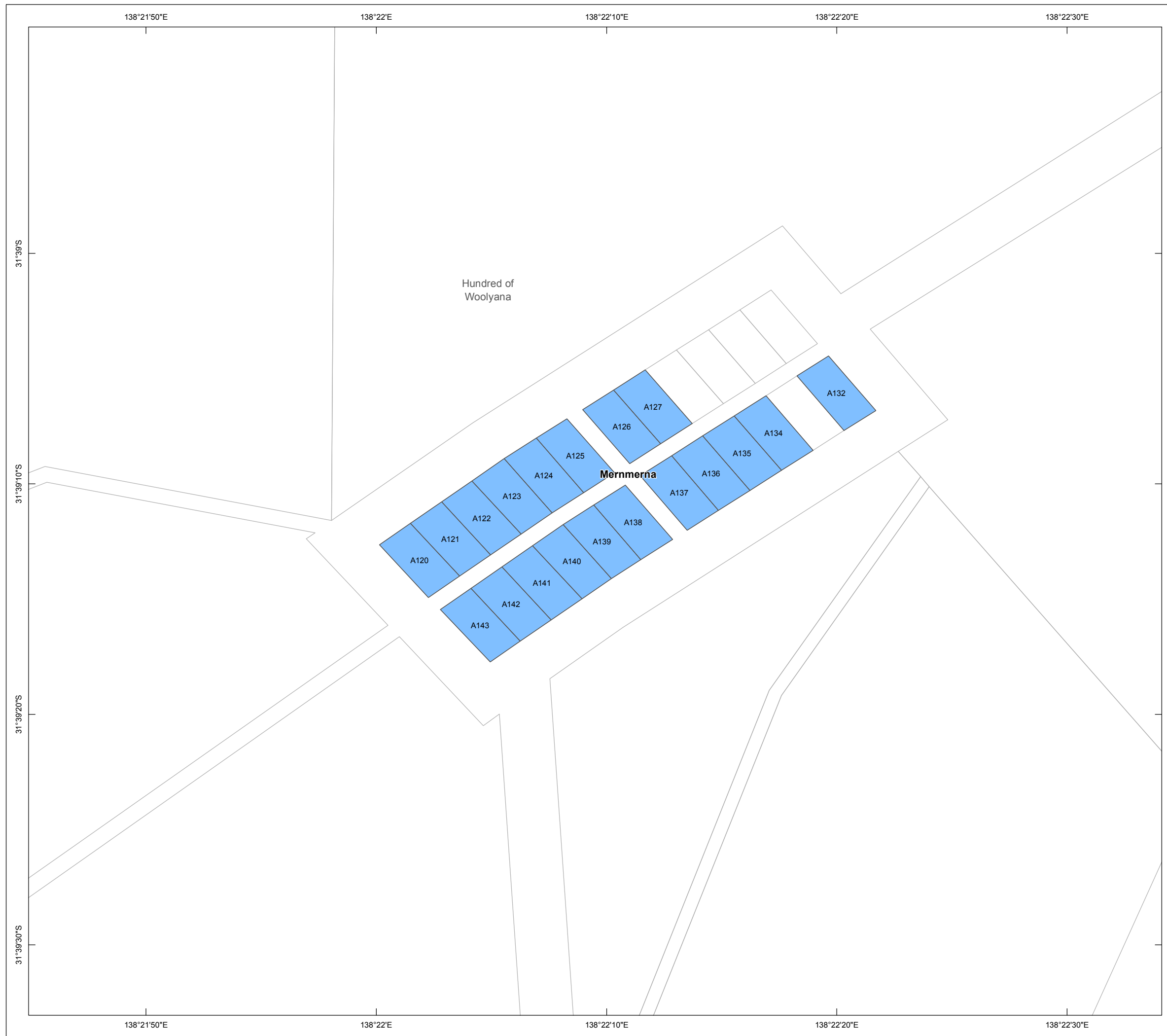
**Adnyamathanha No.1  
 (Stage 2)  
 Consent Determination  
 Area**

**Mapsheets 17**



**Native Title Status**

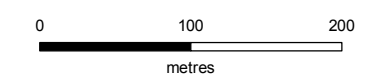
- Native title exists
- Adnyamathanha No.1 Native Title Claim Area
- Pastoral Lease
- Park / Reserve
- Hundred
- Out of Hundred
- Cadastral Parcel










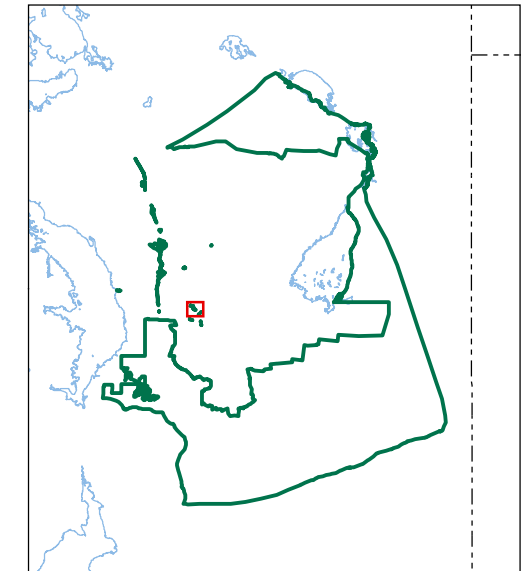
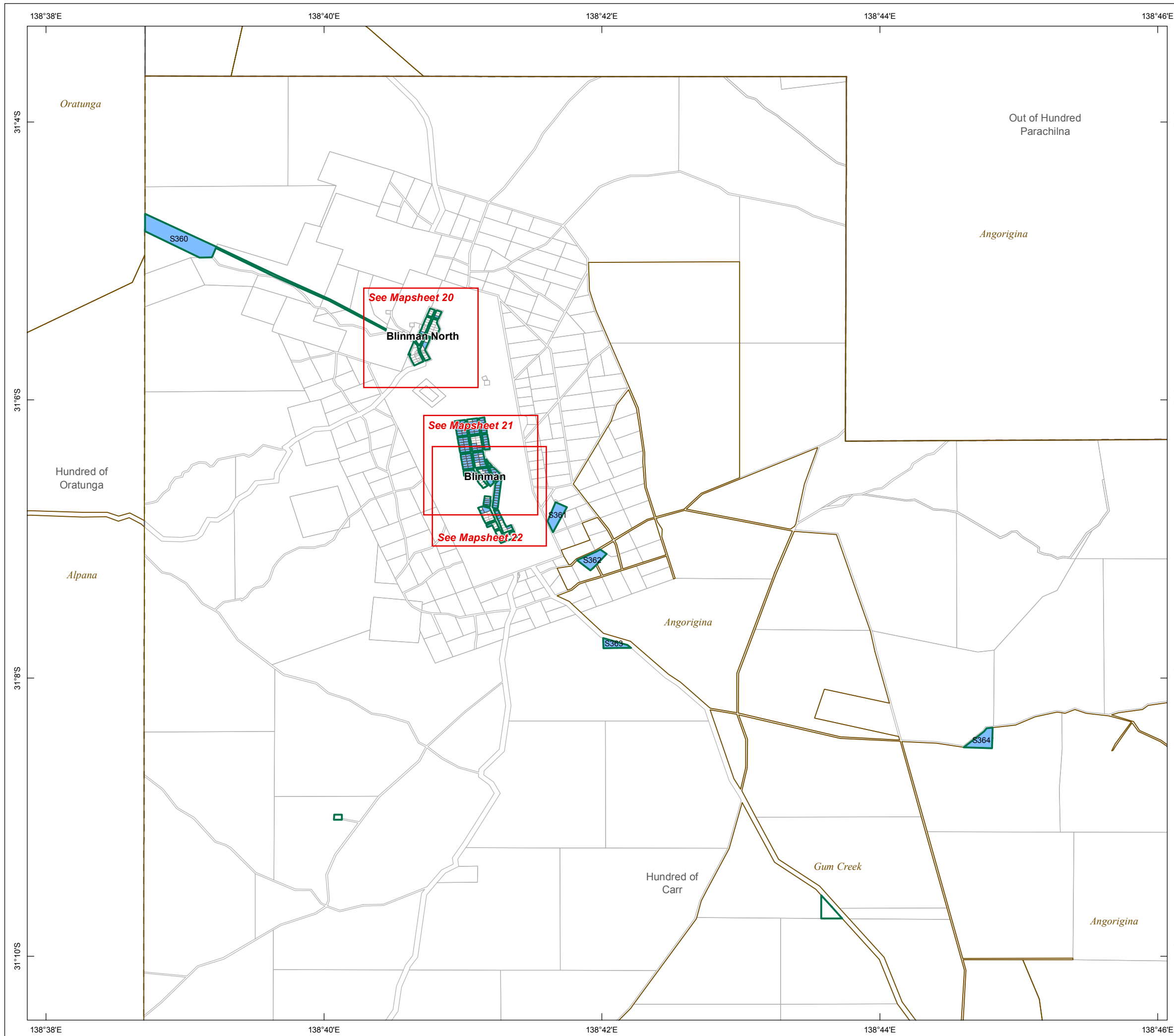
**Adnyamathanha No.1  
Native Title Claim**

**Adnyamathanha No.1  
(Stage 2)  
Consent Determination  
Area**

**Mapsheet 18**



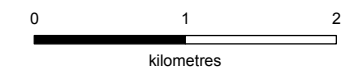
- Native Title Status**
-  Native title exists
  -  Adnyamathanha No.1 Native Title Claim Area
  -  Pastoral Lease
  -  Park / Reserve
  -  Hundred
  -  Out of Hundred
  -  Cadastral Parcel



**Adnyamathanha No.1  
 Native Title Claim**

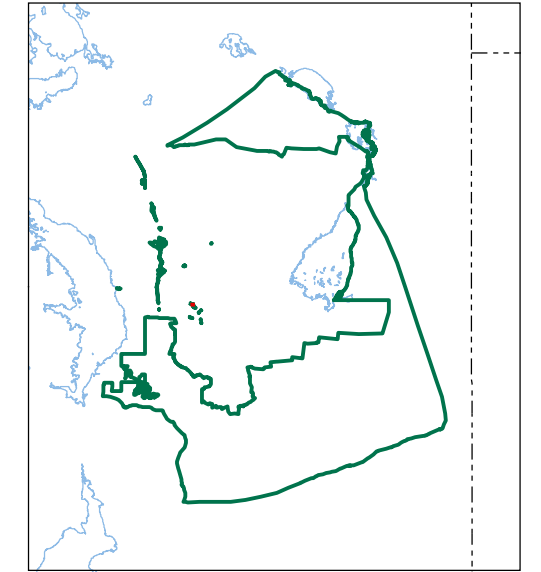
**Adnyamathanha No.1  
 (Stage 2)  
 Consent Determination  
 Area**

**Mapsheet 19**



**Native Title Status**

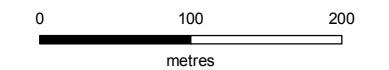
- Native title exists
- Adnyamathanha No.1 Native Title Claim Area
- Pastoral Lease
- Park / Reserve
- Hundred
- Out of Hundred
- Cadastral Parcel





**Adnyamathanha No.1  
 Native Title Claim**

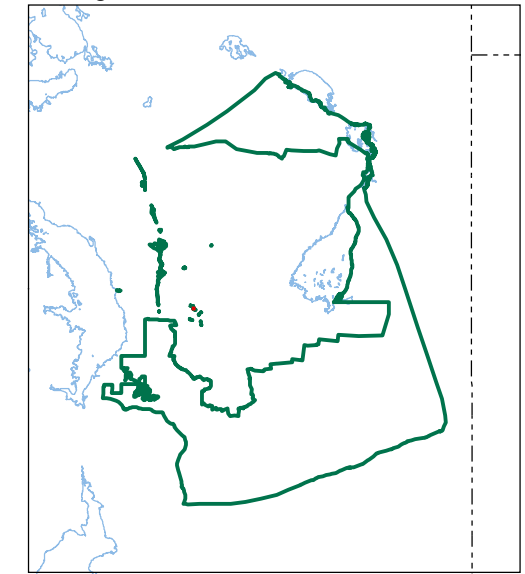
**Adnyamathanha No.1  
 (Stage 2)  
 Consent Determination  
 Area**

**Mapsheet 20**



**Native Title Status**

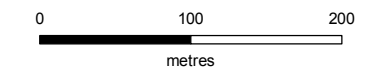
-  Native title exists
-  Adnyamathanha No.1 Native Title Claim Area
-  Pastoral Lease
-  Park / Reserve
-  Hundred
-  Out of Hundred
-  Cadastral Parcel



**Adnyamathanha No.1  
 Native Title Claim**

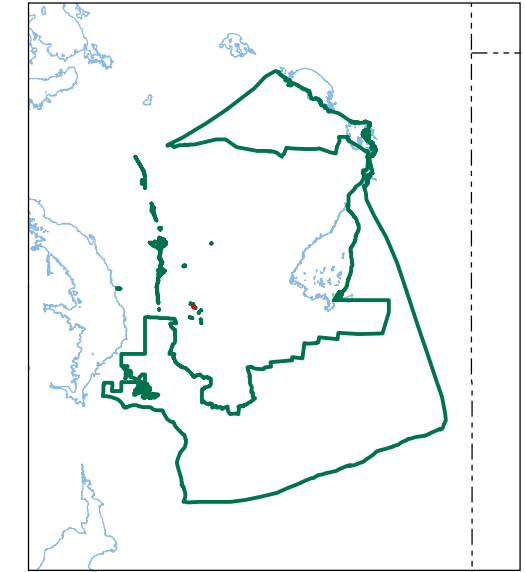
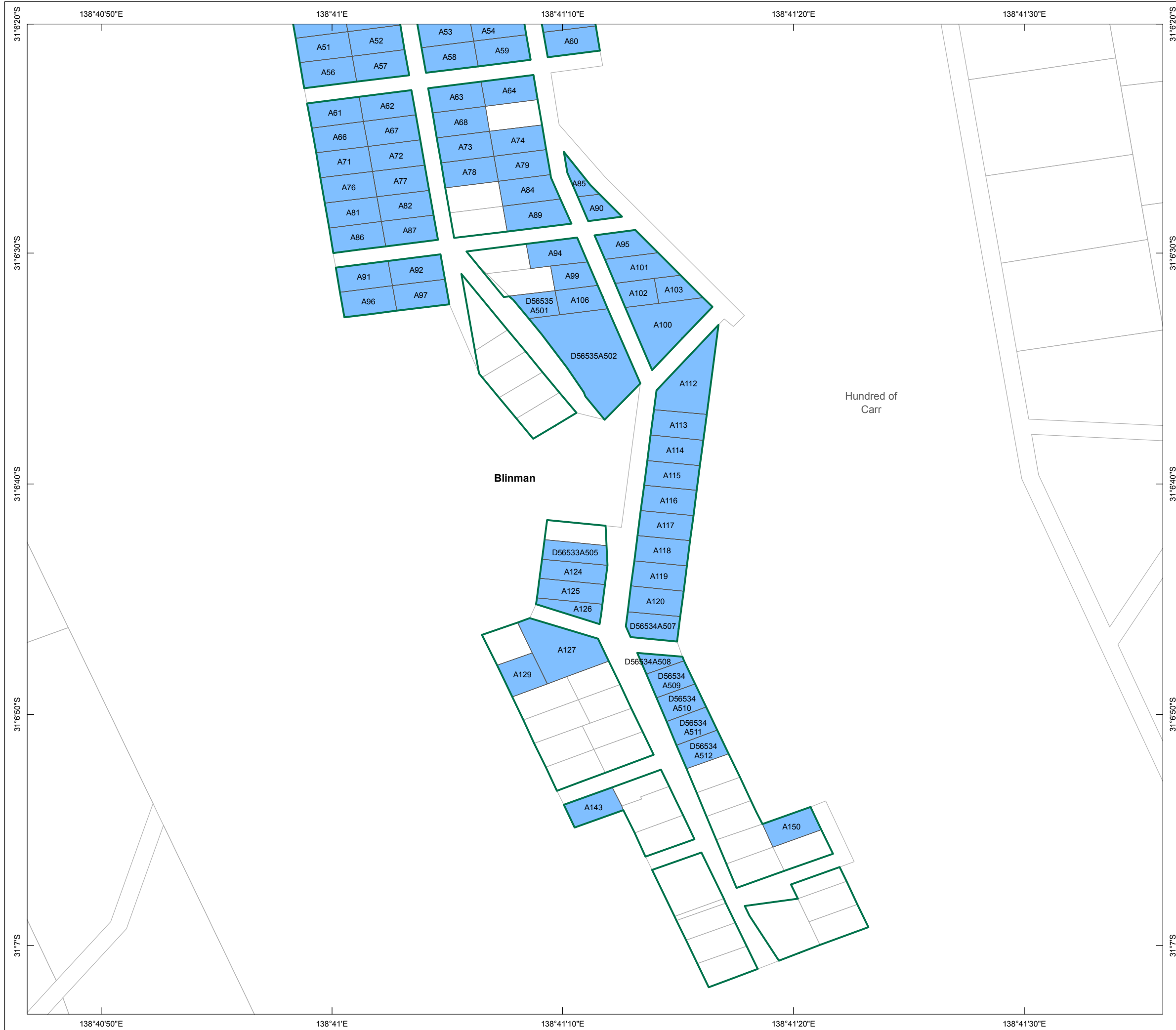
**Adnyamathanha No.1  
 (Stage 2)  
 Consent Determination  
 Area**

**Mapsheet 21**



**Native Title Status**

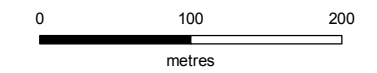
- Native title exists
- Adnyamathanha No.1 Native Title Claim Area
- Pastoral Lease
- Park / Reserve
- Hundred
- Out of Hundred
- Cadastral Parcel



**Adnyamathanha No.1  
 Native Title Claim**

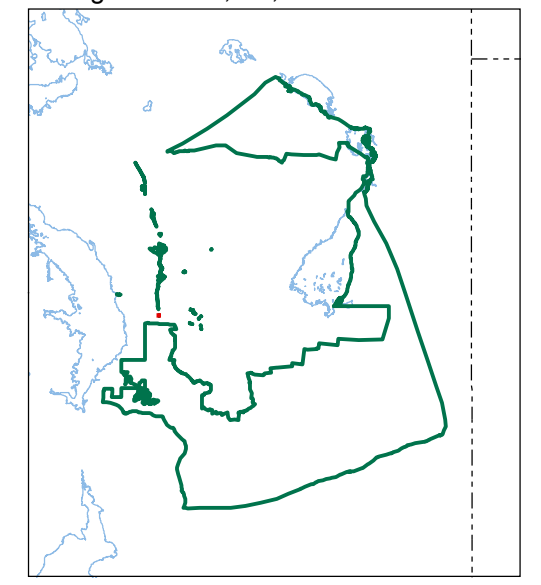
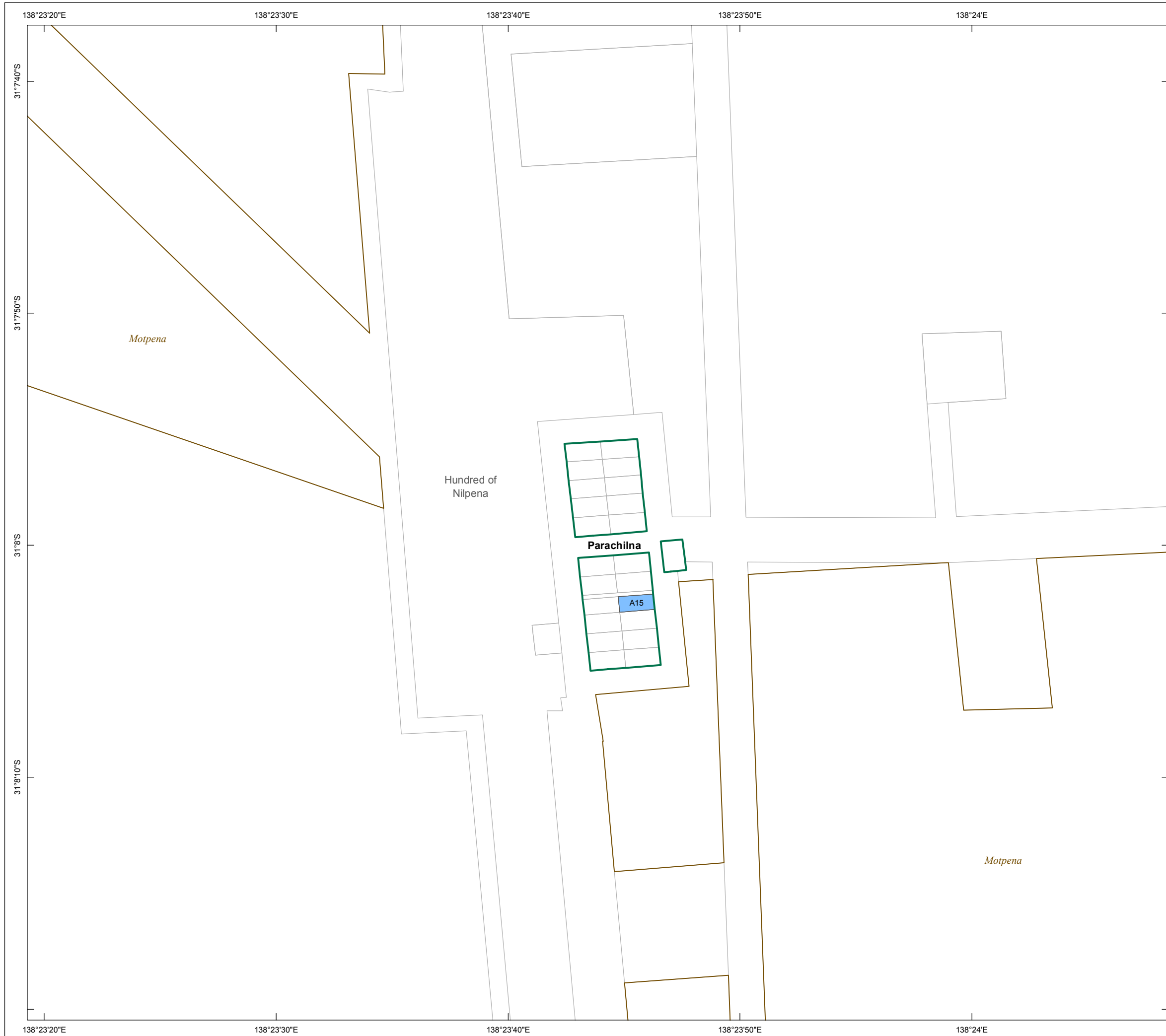
**Adnyamathanha No.1  
 (Stage 2)  
 Consent Determination  
 Area**

**Mapsheet 22**



**Native Title Status**

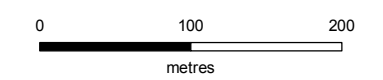
- Native title exists
- Adnyamathanha No.1 Native Title Claim Area
- Pastoral Lease
- Park / Reserve
- Hundred
- Out of Hundred
- Cadastral Parcel



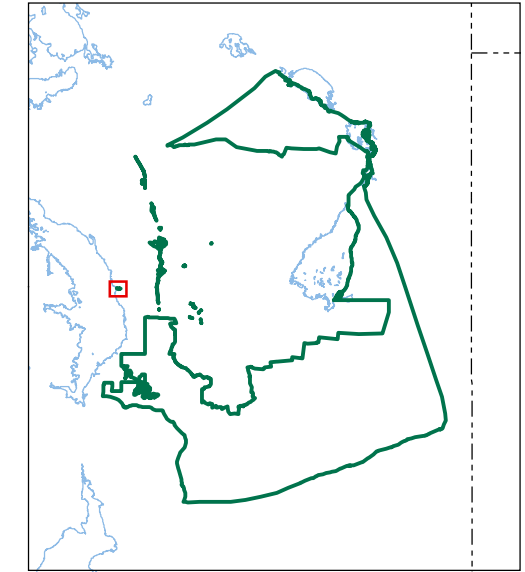
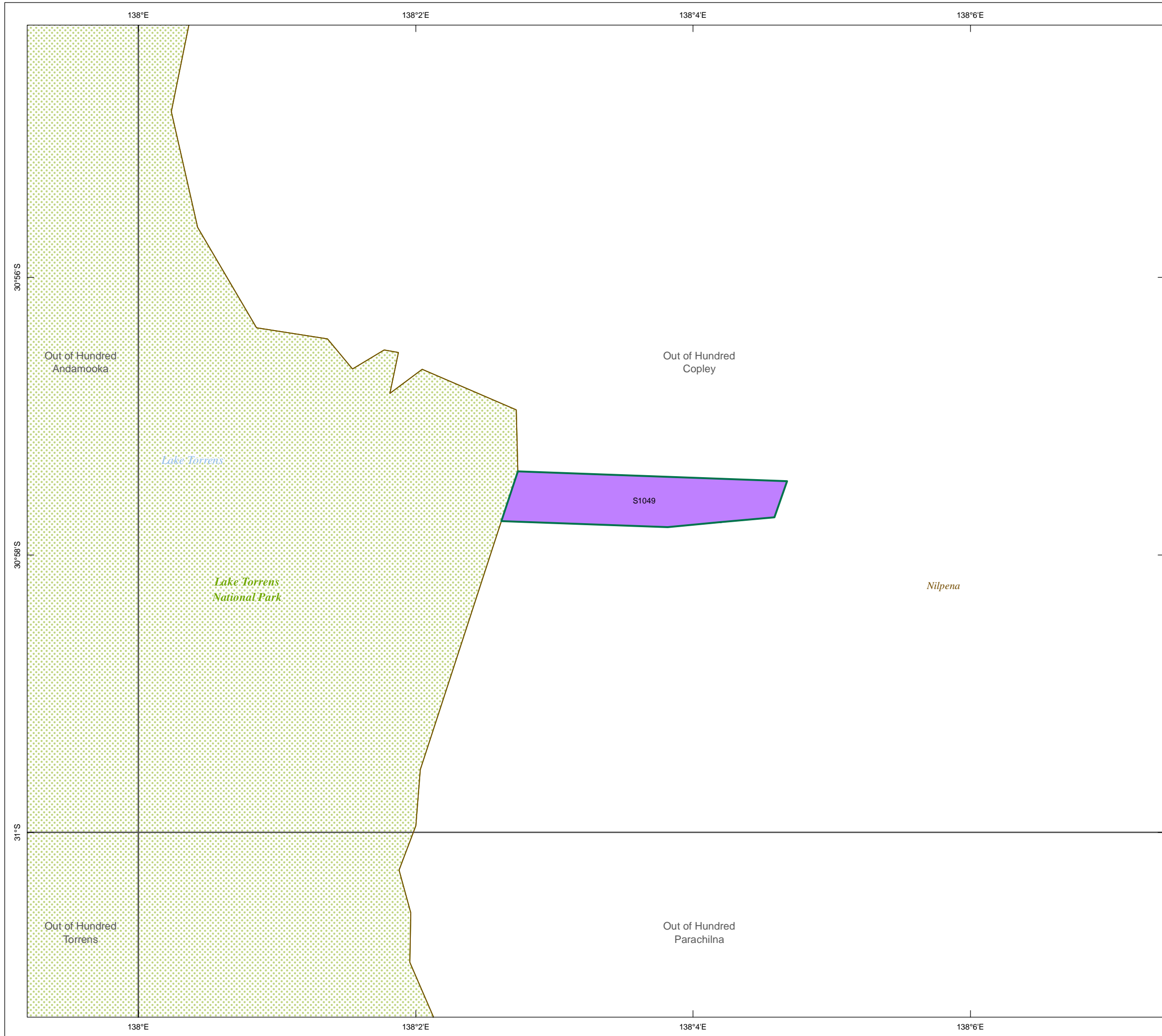
**Adnyamathanha No.1  
 Native Title Claim**

**Adnyamathanha No.1  
 (Stage 2)  
 Consent Determination  
 Area**

**Mapsheet 23**



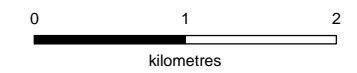
- Native Title Status**
- Native title exists
  - Adnyamathanha No.1 Native Title Claim Area
  - Pastoral Lease
  - Park / Reserve
  - Hundred
  - Out of Hundred
  - Cadastral Parcel








**Adnyamathanha No.1  
 Native Title Claim**

**Adnyamathanha No.1  
 (Stage 2)  
 Consent Determination  
 Area**

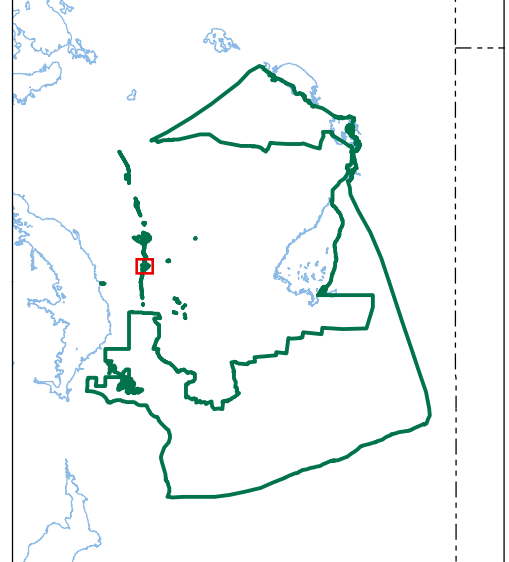
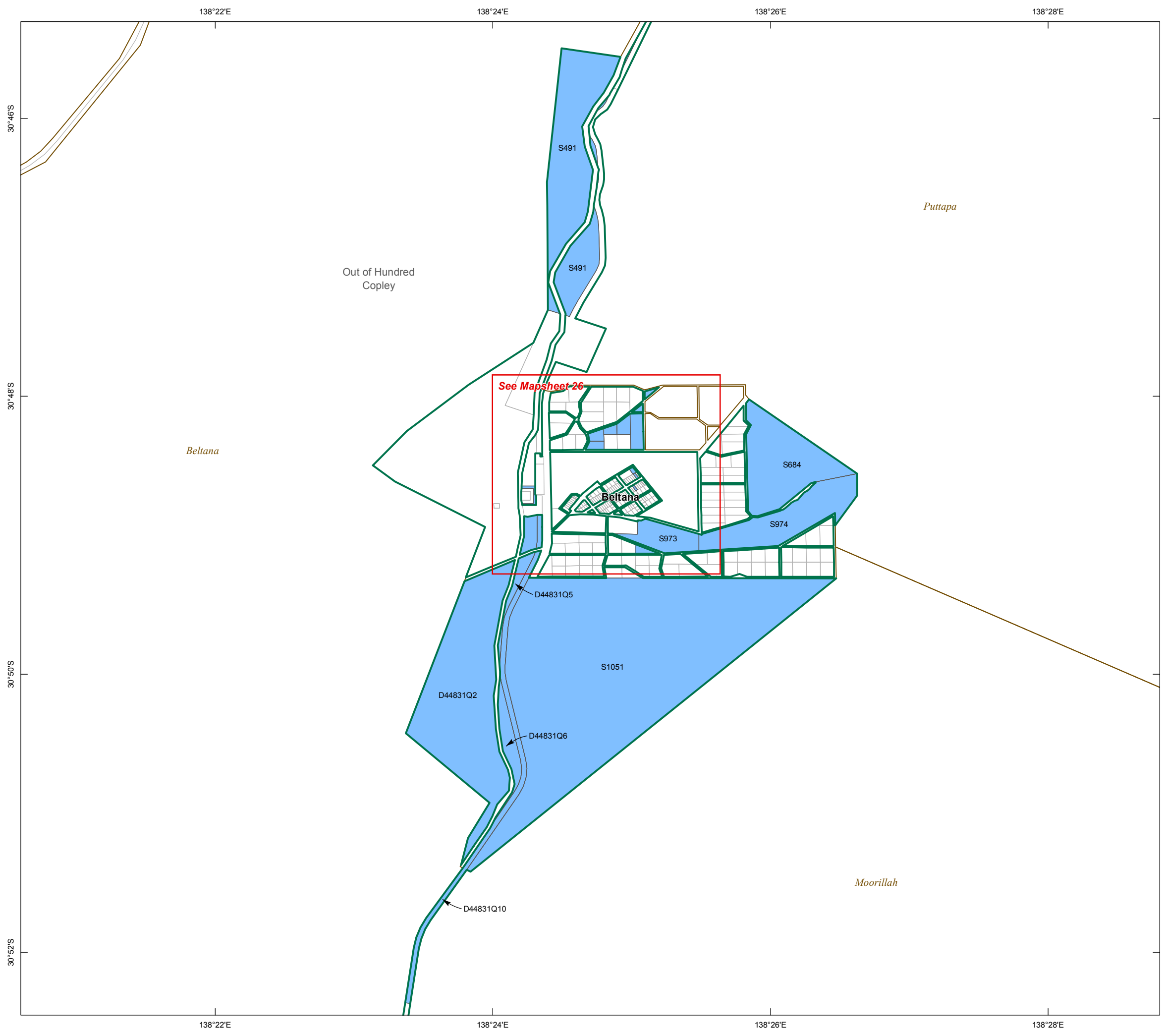
**Mapsheet 24**



**Native Title Status**

-  Native title exists (s 47B NTA)
-  Adnyamathanha No.1 Native Title Claim Area
-  Pastoral Lease
-  Park / Reserve
-  Hundred
-  Out of Hundred
-  Cadastral Parcel





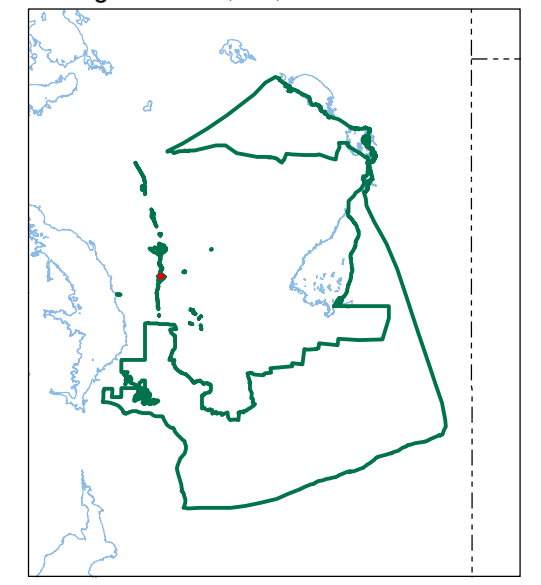
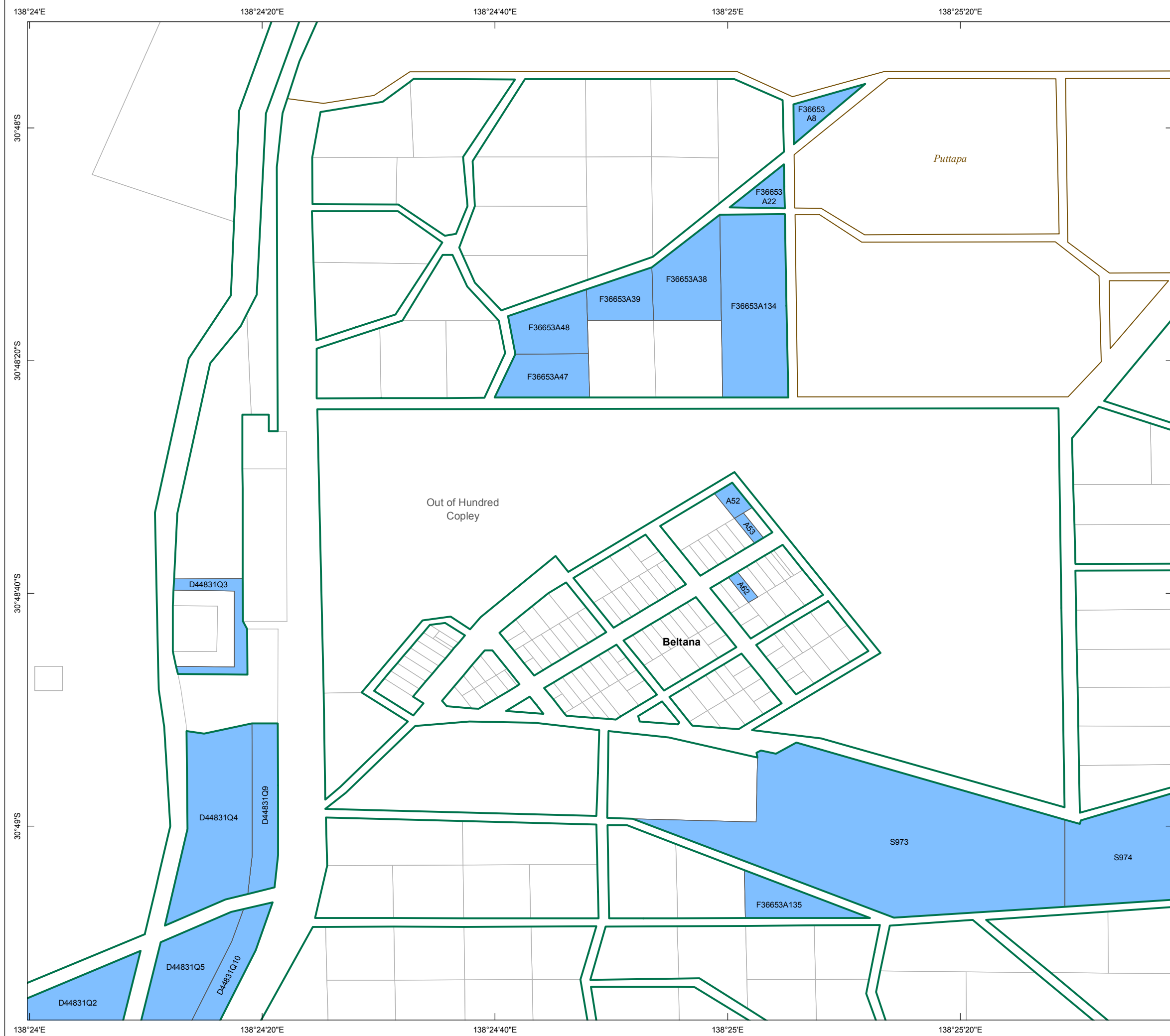
**Adnyamathanha No.1  
 Native Title Claim**

**Adnyamathanha No.1  
 (Stage 2)  
 Consent Determination  
 Area**

**Mapsheet 25**



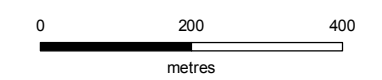
- Native Title Status**
- Native title exists
  - Adnyamathanha No.1 Native Title Claim Area
  - Pastoral Lease
  - Park / Reserve
  - Hundred
  - Out of Hundred
  - Cadastral Parcel



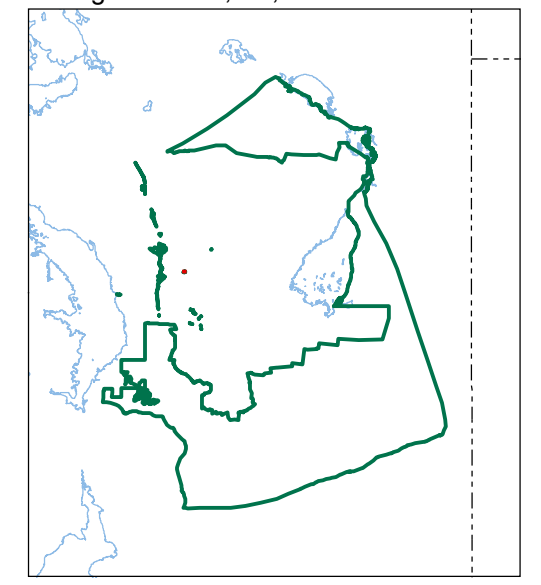
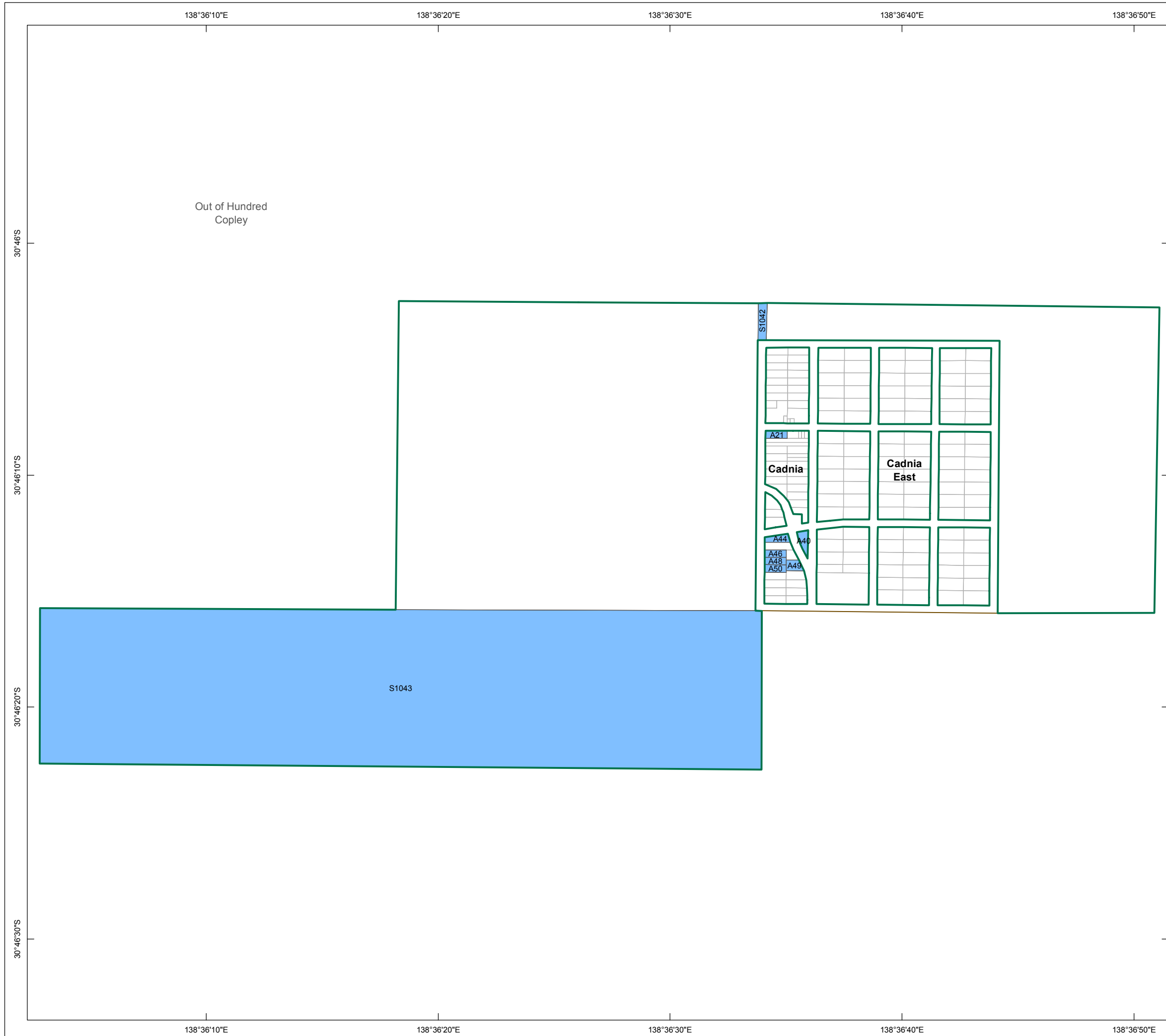
**Adnyamathanha No.1  
 Native Title Claim**

**Adnyamathanha No.1  
 (Stage 2)  
 Consent Determination  
 Area**

**Mapsheet 26**



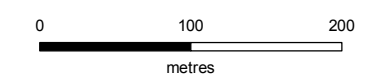
- Native Title Status**
- Native title exists
  - Adnyamathanha No.1 Native Title Claim Area
  - Pastoral Lease
  - Park / Reserve
  - Hundred
  - Out of Hundred
  - Cadastral Parcel



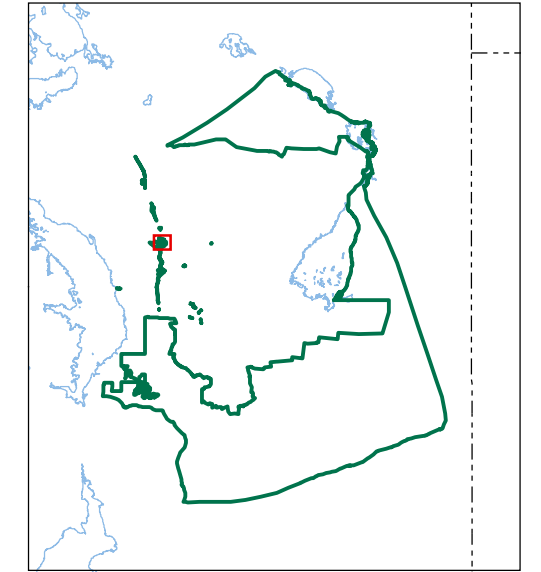
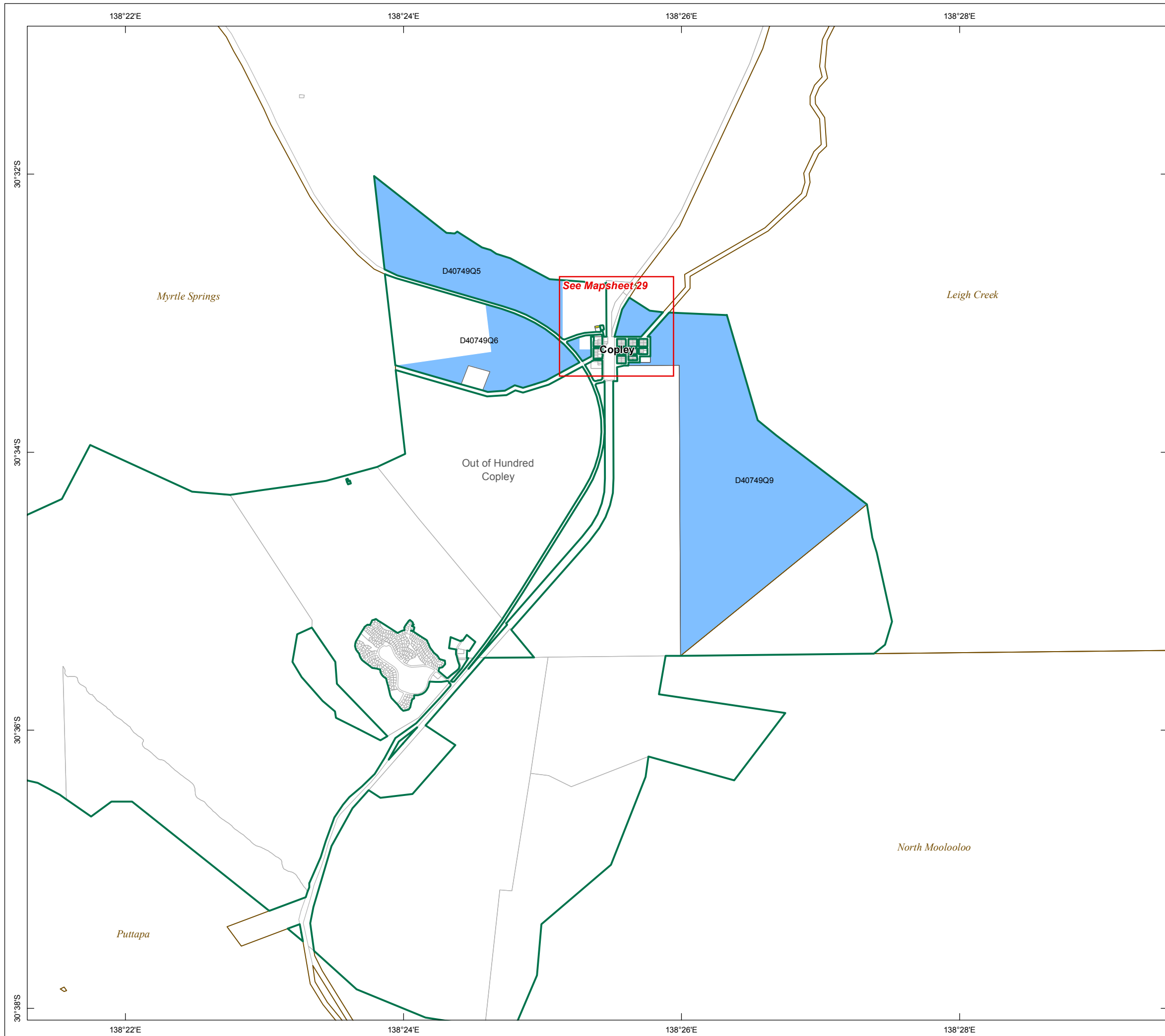
**Adnyamathanha No.1  
 Native Title Claim**

**Adnyamathanha No.1  
 (Stage 2)  
 Consent Determination  
 Area**

**Mapsheet 27**



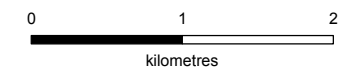
- Native Title Status**
- Native title exists
  - Adnyamathanha No.1 Native Title Claim Area
  - Pastoral Lease
  - Park / Reserve
  - Hundred
  - Out of Hundred
  - Cadastral Parcel



**Adnyamathanha No.1  
 Native Title Claim**

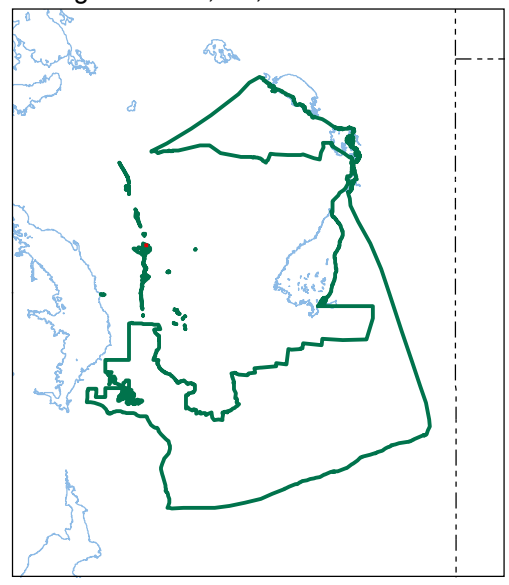
**Adnyamathanha No.1  
 (Stage 2)  
 Consent Determination  
 Area**

**Mapsheet 28**



**Native Title Status**

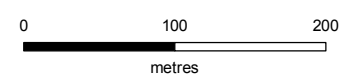
- Native title exists
- Native title exists (s 47A NTA)
- Adnyamathanha No.1 Native Title Claim Area
- Pastoral Lease
- Park / Reserve
- Hundred
- Out of Hundred
- Cadastral Parcel



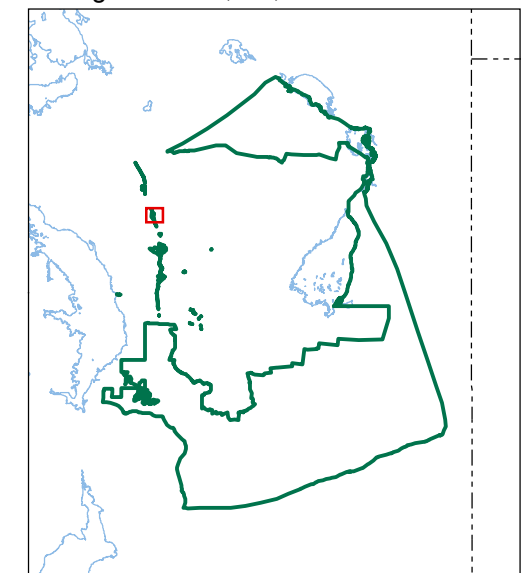
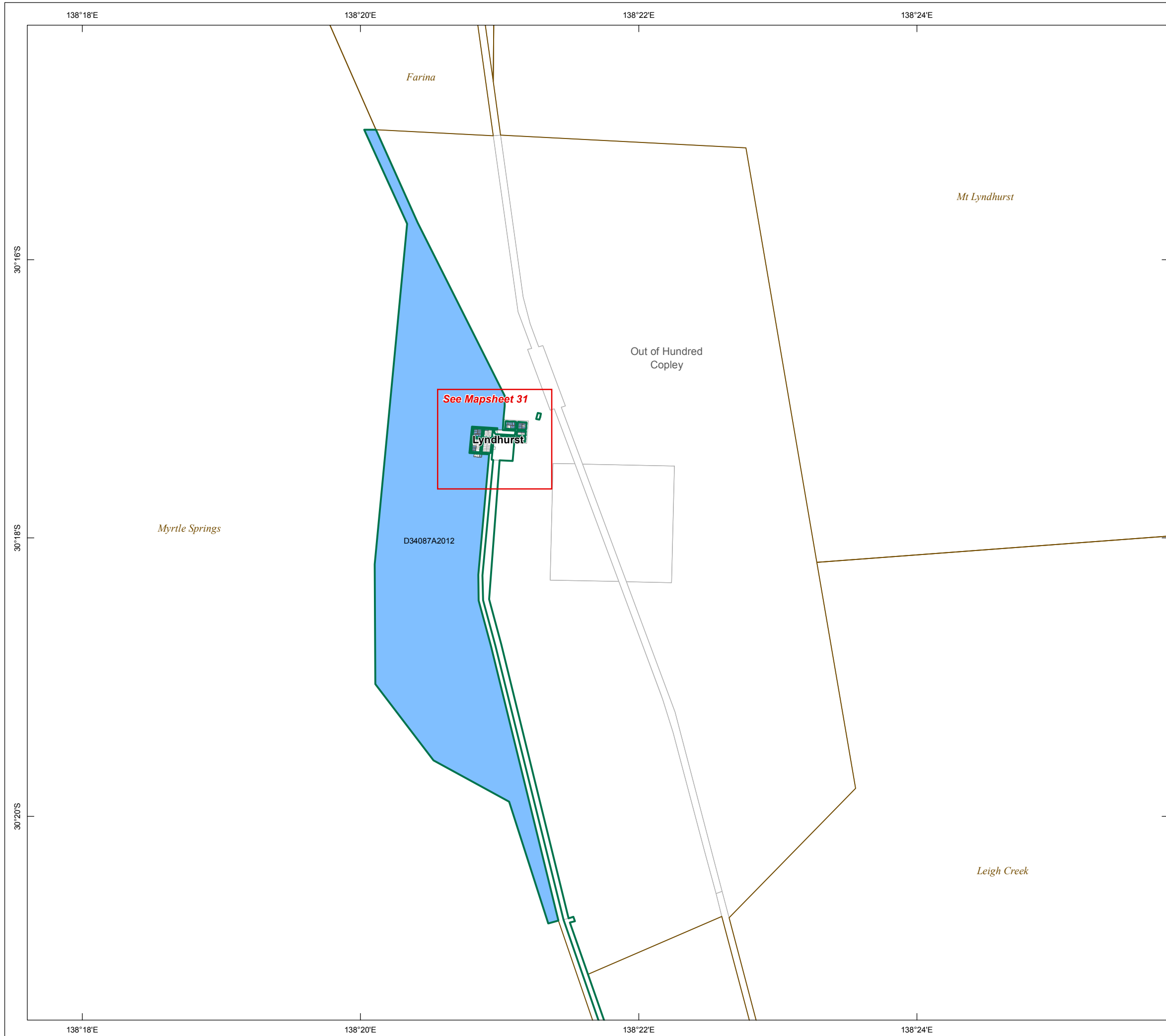
**Adnyamathanha No.1  
 Native Title Claim**

**Adnyamathanha No.1  
 (Stage 2)  
 Consent Determination  
 Area**

**Mapsheet 29**



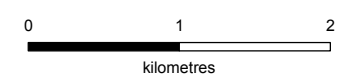
- Native Title Status**
- Native title exists
  - Native title exists (s 47A NTA)
  - Adnyamathanha No.1 Native Title Claim Area
  - Pastoral Lease
  - Park / Reserve
  - Hundred
  - Out of Hundred
  - Cadastral Parcel



**Adnyamathanha No.1  
 Native Title Claim**

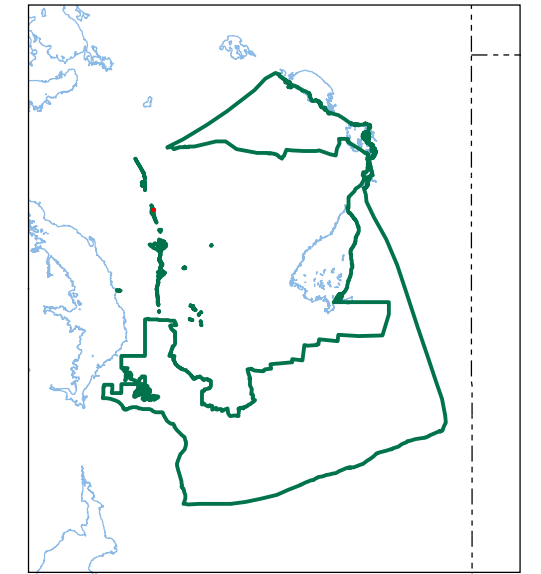
**Adnyamathanha No.1  
 (Stage 2)  
 Consent Determination  
 Area**

**Mapsheet 30**



**Native Title Status**

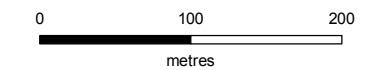
- Native title exists
- Adnyamathanha No.1 Native Title Claim Area
- Pastoral Lease
- Park / Reserve
- Hundred
- Out of Hundred
- Cadastral Parcel



**Adnyamathanha No.1  
 Native Title Claim**

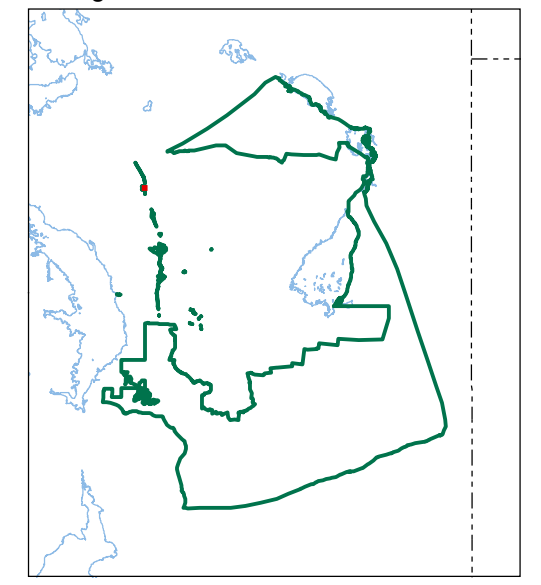
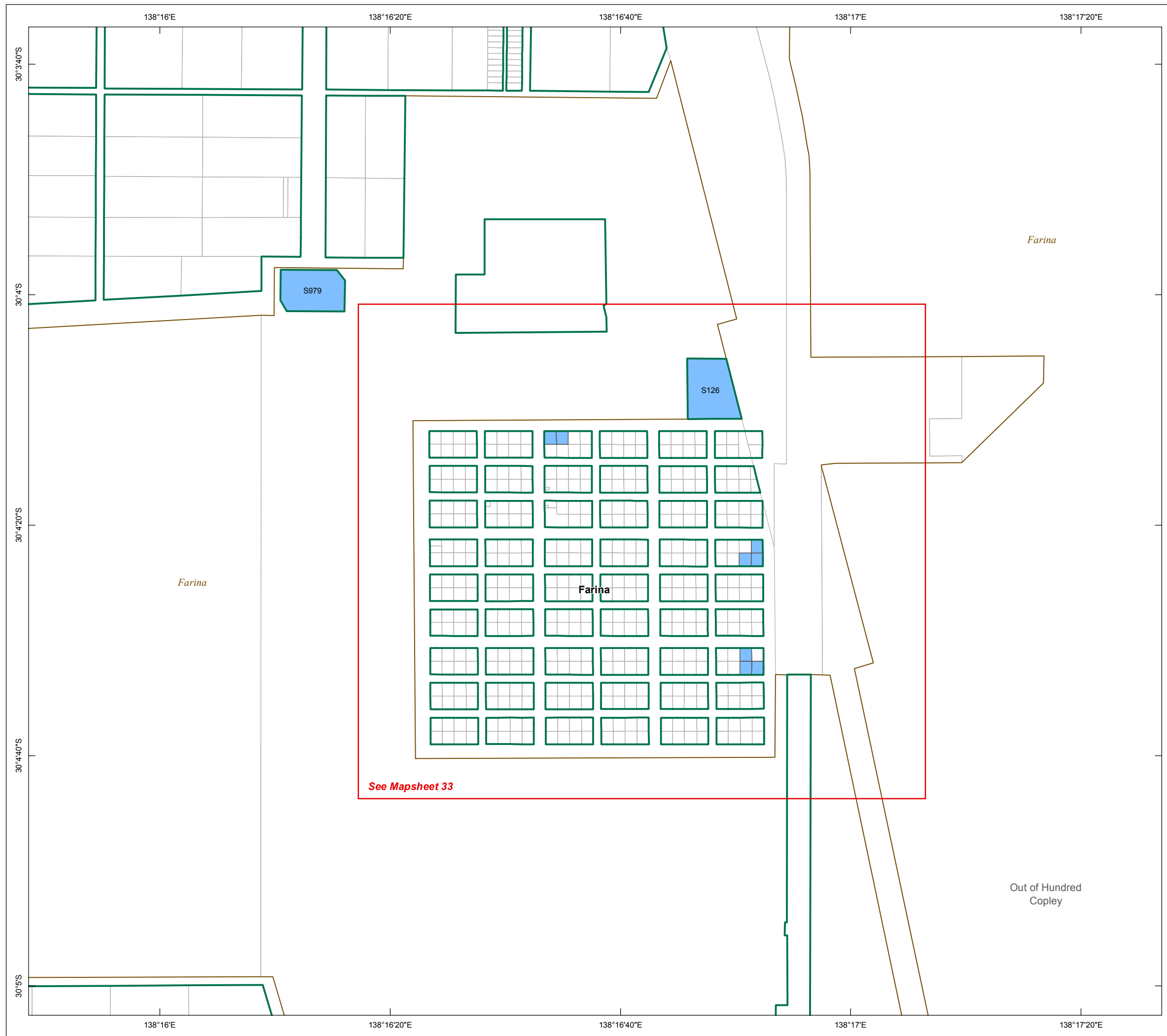
**Adnyamathanha No.1  
 (Stage 2)  
 Consent Determination  
 Area**

**Mapsheet 31**



**Native Title Status**

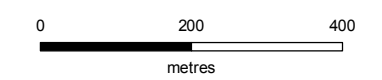
- Native title exists
- Adnyamathanha No.1 Native Title Claim Area
- Pastoral Lease
- Park / Reserve
- Hundred
- Out of Hundred
- Cadastral Parcel



**Adnyamathanha No.1  
 Native Title Claim**

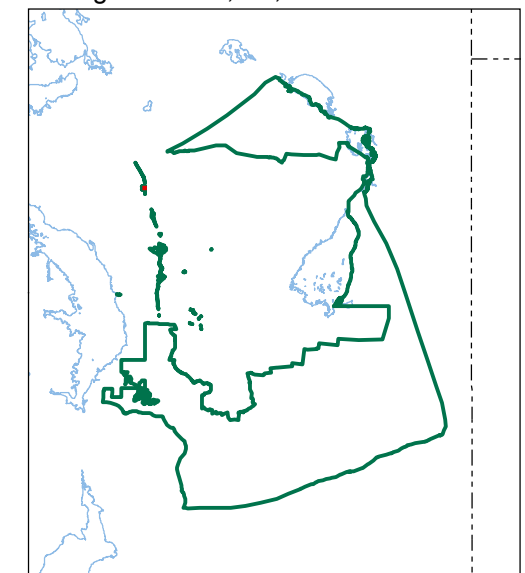
**Adnyamathanha No.1  
 (Stage 2)  
 Consent Determination  
 Area**

**Mapsheet 32**



- Native Title Status**
- Native title exists
  - Adnyamathanha No.1 Native Title Claim Area
  - Pastoral Lease
  - Park / Reserve
  - Hundred
  - Out of Hundred
  - Cadastral Parcel

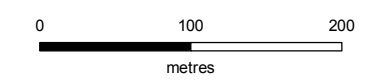




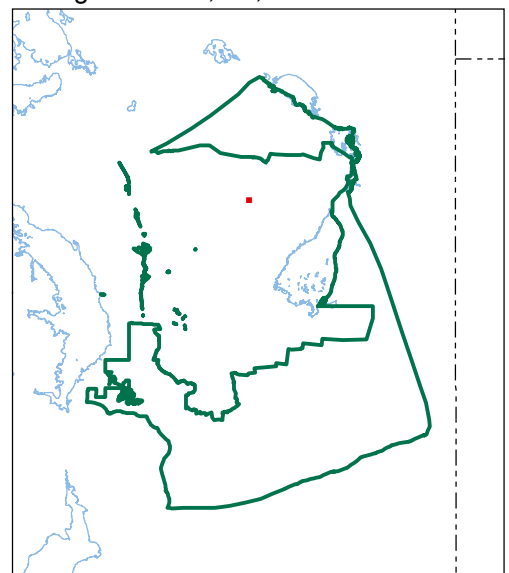
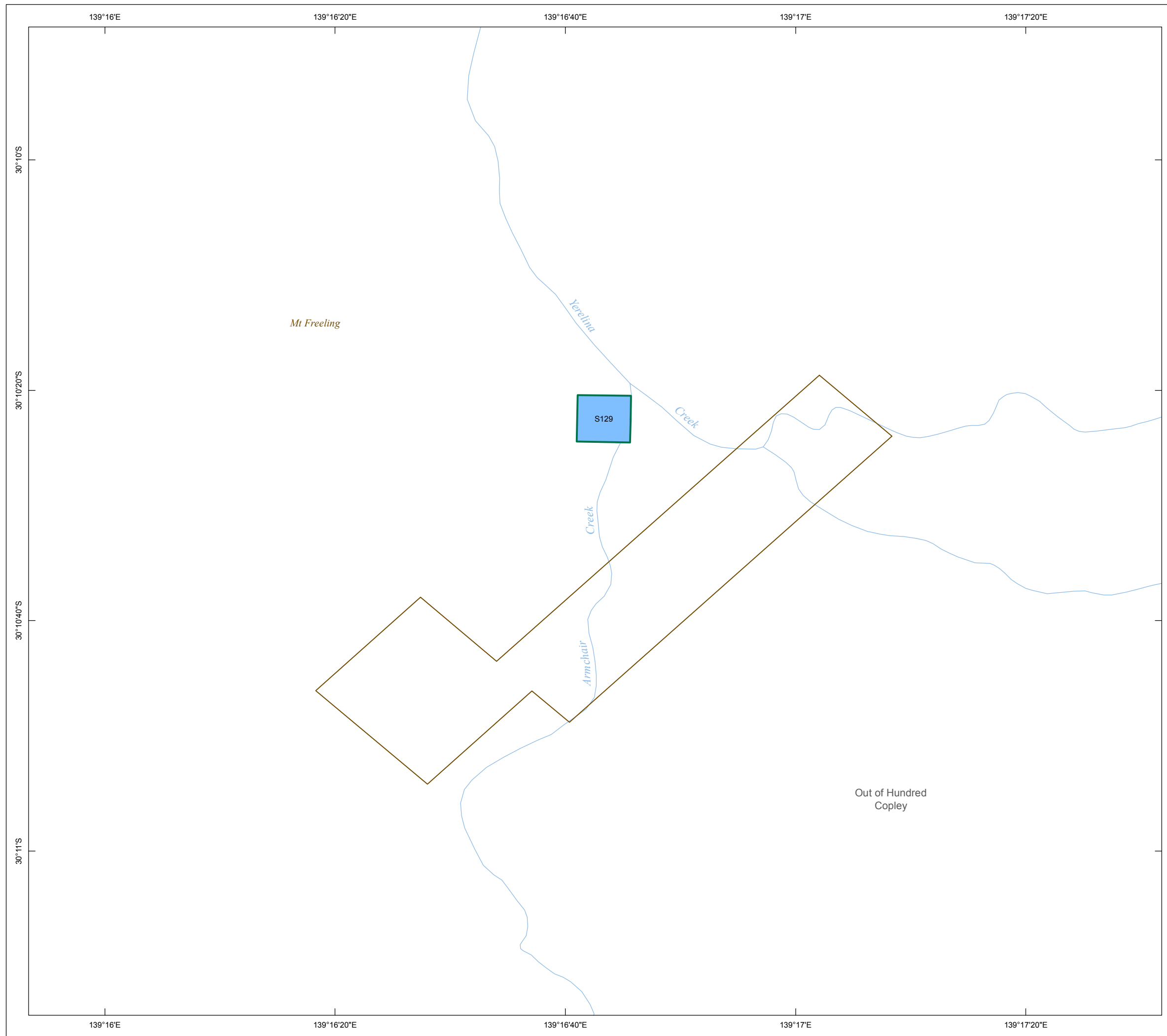
**Adnyamathanha No.1  
 Native Title Claim**

**Adnyamathanha No.1  
 (Stage 2)  
 Consent Determination  
 Area**

**Mapsheet 33**



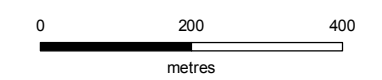
- Native Title Status**
- Native title exists
  - Adnyamathanha No.1 Native Title Claim Area
  - Pastoral Lease
  - Park / Reserve
  - Hundred
  - Out of Hundred
  - Cadastral Parcel



**Adnyamathanha No.1  
 Native Title Claim**

**Adnyamathanha No.1  
 (Stage 2)  
 Consent Determination  
 Area**

**Mapsheet 34**



- Native Title Status**
-  Native title exists
  -  Adnyamathanha No.1 Native Title Claim Area
  -  Pastoral Lease
  -  Park / Reserve
  -  Hundred
  -  Out of Hundred
  -  Cadastral Parcel